



Commonwealth
of Australia

Gazette

No. GN 33, Wednesday, 20 August 1997

Published by the Australian Government Publishing Service, Canberra

GOVERNMENT NOTICES

CONTENTS

Commercial advertising	2325
General Information	2325
Government departments	2329
Special Gazette Nos S 321, S 322, S 323, S 324, S 325 and S 326 of 1997 are herewith	

The date of publication of this Gazette is 20 August 1997



THE AUSTRALIAN GOVERNMENT SOLICITOR IS AUSTRALIA'S LEGAL PRACTICE

The Australian Government Solicitor understands government and is exclusively dedicated to it.

As part of government, the Australian Government Solicitor is the only law firm with direct links to government and a cultural affinity with government and its people.

The Australian Government Solicitor has unrivalled corporate memory of government legal matters.

Our lawyers are expert in meeting the full range of government legal needs, offering an ethical, commercial approach in the public interest.

The Australian Government Solicitor is truly national, reliable and committed to providing quality legal and related services.

For more information please contact Michael Bersten

Tel (06) 250 6400 Fax (06) 250 5940 or e-mail michael.bersten@ag.gov.au

CANBERRA SYDNEY MELBOURNE BRISBANE
PERTH ADELAIDE HOBART DARWIN TOWNSVILLE

QUALITY
SERVICES
TO THE
AUSTRALIAN
PUBLIC
SECTOR

89182 Cat. No. 96 8371 2 ISBN 0644 485701

ISSN 0819-7105

Print Post approved PP:349157/00407



9 780644 485708

THIS GAZETTE IS PRODUCED AS A CAMERA-READY PUBLICATION!**QUALITY OF YOUR PUBLICATION:**

To maximise the quality of your notice, all copy must be typewritten or typeset using a laser printer. Handwritten material will not be accepted. Other material may be accepted, however, the Australian Government Publishing Service will take no responsibility for the quality of production of these notices.

LODGMET RATES:

A charge of \$126.50 per/page will apply to the submission of camera-ready copy.

CUSTOMER ACCOUNT NUMBERS and CUSTOMER REFERENCE CODES

must be clearly stated on the covering sheet and submitted with your notice. Any notice submitted without this information will not be published.

CLOSING TIMES:

Gazette copy will be accepted by the Gazette Office until 10.00 a.m. on Friday, the week prior to publication.

INQUIRIES:

Please direct all inquiries to (06) 295 4661.

Commercial advertising

The Commonwealth of Australia Gazettes are now available for Commercial advertising. For information, rates and bookings please contact Rod Tremain or Jonathon Tremain, NAS, National Advertising Services telephone (02) 9955 3545, fax (02) 9955 3646.

General Information

IMPORTANT COPYRIGHT NOTICE

© Commonwealth of Australia 1997

This work is copyright. Apart from any use as permitted under the *Copyright Act 1968*, no part may be reproduced by any process without prior written permission from the Australian Government Publishing Service. Requests and inquiries concerning reproduction and rights should be addressed to the Manager, Commonwealth Information Services, Australian Government Publishing Service, GPO Box 84, Canberra ACT 2601.

This copyright requirement on reproduction or photocopying also applies to the Australian Public Service.

GAZETTE INQUIRIES

Lodgment inquiries	(06) 295 4661
Gazettal Forms	(06) 295 4613
Subscriptions (Fax)	(06) 295 4888
Subscriptions	132 447

Government Notices issues, published each Wednesday, contain all legislation, proclamations, special information and government departments notices and are sold at \$5.95 each or on subscription of \$295.00 (50 issues), \$150.00 (25 issues).

NOTICES FOR PUBLICATION and related correspondence should be addressed to:

Gazette Officer, Australian Government Publishing Service, GPO Box 4007, Canberra ACT 2601.
Telephone (06) 295 4661

or lodged at the Australian Government Publishing Service, Government Printing Office Building, Wentworth Avenue, Kingston. Notices are accepted for publication in the next available issue, unless otherwise specified.

Except where a standard form is used, all notices for publication must have a covering instruction setting out requirements. A typewritten original or good copies are to be provided, wherever possible double-spaced, with a margin surrounding the typewritten matter. Copy is to be confined to one side of the paper, sheets are to be of uniform size (preferably A4), numbered consecutively and fastened securely together. Dates, proper names and signatures particularly are to be shown clearly.

Copy will be returned unpublished if not submitted in accordance with these requirements.

CLOSING TIMES. Notices for publication should be lodged at the Australian Government Publishing Service, Government Printing Office Building, unless otherwise specified, by the following times (except at holiday periods for which special advice of earlier closing times will be given).

Government Notices Gazette all copy: Friday at 10.00 a.m. in the week before publication.

RATES for Government Notices are: \$126.50 per camera-ready page.

For Special *Gazette* notices the rates are the same as for Government Notices plus \$110.00 per page.

For Periodic *Gazette* notices the rates are \$20.00 per camera-ready page plus \$300.00 per issue plus 15% of total costs.

Late copy may be accepted on payment of a surcharge. For further information contact the Gazette Client Liaison Unit on (06) 295 4661.

SUBSCRIPTIONS are payable in advance and are accepted for a maximum period of one year. All subscriptions are on a firm basis and refunds for cancellations will not be given. Rates include surface postage in Australia and overseas. Other carriage rates are available on application.

Subscriptions fax number (06) 295 4888.

AVAILABILITY. The *Gazette* may be purchased by mail from:

Mail Order Sales, Australian Government Publishing Service, GPO Box 84, Canberra ACT 2601

or over the counter from Government Info Shops at:

Adelaide:	60 Waymouth Street, tel. (08) 8231 0144, fax (08) 8231 0135
Brisbane:	City Plaza, cnr Adelaide and George Streets, tel. (07) 3229 6822, fax (07) 3229 1387
Canberra:	10 Mort Street, tel. (06) 247 7211, fax (06) 257 1797
Hobart:	31 Criterion Street, tel. (03) 6234 1403, fax (03) 6234 1364
Melbourne:	190 Queen Street, tel. (03) 9670 4224, fax (03) 9670 4115
Parramatta:	Shop 24, Horwood Place (off Macquarie Street), tel. (02) 9893 8466, fax (02) 9893 8213
Perth:	469 Wellington Street, tel. (09) 322 4737, fax (09) 481 4412
Sydney:	32 York Street, tel. (02) 9299 6737, fax (02) 9262 1219
Townsville:	271 Flinders Mall, tel. (077) 21 5212, fax (077) 21 5217

Agent:

Darwin: Northern Territory Government Publications, 13 Smith Street,
tel. (08) 8989 7152

Commonwealth Acts and Statutory Rules, Australian Capital Territory Ordinances and Regulations, and other Commonwealth Government publications may also be purchased at these addresses.

ALL REMITTANCES should be made payable to;

Collector of Public Moneys, Australian Government Publishing Service.

OTHER ISSUES OF THE GAZETTE

Public Service issues contain notices concerning administrative matters, including examinations, vacancies, transfers and promotions within the Australian Public Service and the Services of the Australian Postal Corporation and Defence Force appointments etc. These issues are published weekly at 10.30 am on Thursday, and sold at \$8.95 each or on subscription of \$395.00 (50 issues), \$206.00 (25 issues) or \$103.00 (12 issues).

Business issues, published each Tuesday, containing Notices under the Corporations Law, Bankruptcy Act and Private Notices and sold at \$4.95 each or on subscription of \$220.00 (50 issues), \$116.00 (25 issues).

Australian Securities Commission issues contain Notices under the Corporations Law and are published on the first Tuesday of each month and are sold at \$14.95 each or on subscription of \$132.00 (12 issues).

Special issues include notices which require urgent publication. All costs associated with producing Specials will be borne by the responsible department or authority. A limited number of Special Gazettes will be made available for sale from the Commonwealth Government Bookshop, Canberra, on the day of publication. General distribution of these notices will be by their inclusion in the next published issue of the Government Notices *Gazette* or Business *Gazette* as well as in the next published issue of the series of the *Gazette* in which the notice would normally have been published.

Tariff concessions issues contain notices of tariff concessions proposed, granted or revoked in accordance with the provisions of Part XVA of the *Customs Act 1901*. These issues are published each Wednesday and are sold at \$2.95 or on subscription only at \$115.00 for 50 issues including surface postage.

Periodic issues contain lengthy notices of a non-urgent nature, including the following: Australian Public Service conditions of entry and advancement; holders of import licences and tariff quotas; notification by Australian Securities Commission of intention to deregister defunct companies. Issues are made at irregular intervals as required, at individual prices according to size. Advice of availability is given in the Government Notices and Business issues immediately following the day of publication. Periodic issues are not available on subscription, but standing orders are accepted for all selected issues.

Index issues contain references to entries in the Government Notices and the related Special and Periodic issues. Index issues are published quarterly, are available over the counter from Commonwealth Government Bookshops and are supplied without charge to annual subscribers to the Government Notices issues.

Chemicals issues of the *Gazette* provide information on the National Industrial Chemicals Notification and Assessment Scheme (NICNAS). These issues are published monthly and the cost is variable.

National Registration Authority issues of the *Gazette* contain details of the certificates for registration of chemical products issued by the National Registration Authority for Agricultural and Veterinary Chemicals. These issues are published monthly and the cost is variable.

Products and services advertised in this publication are not necessarily endorsed by the Australian Government Publishing Service, or the Government. The Australian Government Publishing Service reserves the right to reject any advertising material it considers unsuitable for government publication. Material supplied must be suitable for same size camera-ready reproduction. The Australian Government Publishing Service takes no responsibility for the quality of reproduction.

ISSUE OF PERIODIC GAZETTES

The following Periodic issues of the *Gazette* have been published.

Copies may be purchased from Commonwealth Government Bookshops or by mail from the relevant address given on the front page of this *Gazette*.

Gazette number	Date of Publication	Subject
P1	7.1.97	Road Vehicle (National Standards) Determination No. 3 of 1996
P2	15.1.97	<i>Great Barrier Reef Marine Park Act 1975</i> Particulars of permissions granted, refused, suspended, reinstated, revoked or reconsidered for the period 1 October 1996 to 30 November 1996 and not previously gazetted Particulars of some permissions granted, refused, suspended, reinstated, revoked or reconsidered for the period 1 September 1996 to 30 September 1996 and not previously gazetted Particulars of some permissions granted, refused, suspended, reinstated, revoked or reconsidered for the period 1 December 1996 to 31 December 1996
P3	17.1.97	Instruments made under Part VII of the <i>National Health Act 1953</i>
P4	23.1.97	Notice by the Australian Securities Commission of intention to deregister defunct companies
P5	26.2.97	Notice by the Australian Securities Commission of intention to deregister defunct companies
P6	28.2.97	<i>Great Barrier Reef Marine Park Act 1975</i> Particulars of permissions granted, refused, suspended, reinstated, revoked or reconsidered for the period 1 December 1996 to 31 January 1997 and not previously gazetted Particulars of some permissions granted, refused, suspended, reinstated, revoked or reconsidered for the period 1 February 1997 to 28 February 1997
P7	13.3.97	Australian Securities Commission money or property unclaimed by dissenting shareholders
P8	10.4.97	<i>Great Barrier Reef Marine Park Act 1975</i> Particulars of permissions granted, refused, suspended, reinstated, revoked or reconsidered for the period 1 February 1997 to 28 February 1997 and not previously gazetted Particulars of permissions granted, refused, suspended, reinstated, revoked or reconsidered for the period 1 November 1996 to 31 January 1997 and not previously gazetted Particulars of some permissions granted, refused, suspended, reinstated, revoked or reconsidered for the period 1 March 1997 to 31 March 1997
P9	18.4.97	<i>Insurance (Agents and Brokers) Act 1984</i>
P10	18.4.97	Notice by the Australian Securities Commission of intention to deregister defunct companies
P11	21.4.97	Instruments made under Part VII of the <i>National Health Act 1953</i>
P12	24.4.97	Road Vehicle (National Standards) Determination No. 1 of 1977
P13	15.5.97	Australia New Zealand Food Authority. Amendment No. 34 to the Food Standards Code
P14	19.5.97	<i>Great Barrier Reef Marine Park Act 1975</i> Particulars of permissions granted, refused, suspended, reinstated, revoked or reconsidered for the period 1 March 1997 to 31 March 1997 and not previously gazetted Particulars of permissions granted, refused, suspended, reinstated, revoked or reconsidered for the period 1 January 1997 to 28 February 1997 and not previously gazetted

Gazette number	Date of Publication	Subject
P15	6.6.97	<i>Great Barrier Reef Marine Park Act 1975</i> Particulars of permissions granted, refused, suspended, reinstated, revoked or reconsidered for the period 1 April to 30 April 1997 and not previously gazetted
P16	24.6.97	<i>Australian Heritage Commission Act 1975</i> Notice of intention to enter places in the Register of the National Estate. Notice of entry in the Register of the National Estate. Notice of decision not to enter places and parts of places in the Register of the National Estate. Notice of intention to remove places and parts of places from the Register of the National Estate. Notice of removal of entries from the Register of the National Estate.
P17	24.6.97	Notice by the Australian Securities Commission of intention to deregister defunct companies
P18	27.6.97	<i>Insurance (Agents and Brokers) Act 1984</i> Notification of new registration
P19	27.6.97	<i>Great Barrier Reef Marine Park Act 1975</i> Particulars of permissions granted, refused, suspended, reinstated, revoked or reconsidered for the period 1.5.97 to 31.5.97 and not previously gazetted Particulars of permissions granted, refused, suspended, reinstated, revoked or reconsidered for the period 1.3.97 to 31.3.97 and not previously gazetted
P20	23.7.97	Instrument made under Part VII of the <i>National Health Act 1953</i>
P21	24.7.97	Australian Customs Service Tariff Quotes—Cheese Quota Allocations—Tariff Quota Holders—1 July 1997 to 30 June 1998. Quota Transaction Processed in the Period 1 January 1997 to 30 June 1997
P22	1.8.97	<i>Great Barrier Reef Marine Park Act 1975</i> Particulars of permissions granted, refused, suspended, reinstated, revoked or reconsidered for the period 1.6.97 to 30.6.97 and not previously gazetted
P23	1.8.97	Notice by the Australian Securities Commission of intention to deregister defunct companies

N.N.—9606033

Government Departments

Administrative Services


COMMONWEALTH OF AUSTRALIA

PUBLIC ORDER (PROTECTION OF PERSONS AND PROPERTY) ACT 1971

AUTHORISATION OF PERSONS TO GIVE DIRECTIONS FOR THE PURPOSES OF SECTION 12

I, DAVID JULL, Minister of State for Administrative Services, acting pursuant to my powers conferred by paragraph (c) of sub-section 12 (2) of the Public Order (Protection of Persons and Property) Act 1971 ('the Act') HEREBY AUTHORISE the persons holding, or performing the duties of, any of the offices specified by title, position number and State or Territory in Schedule 1 hereto, to give directions for the purposes of section 12 of the Act.

Dated the SIXTH day of AUGUST 1997



DAVID JULL MP

SCHEDULE 1

Position Number	Title	Location
6	General Manager	ACT
61, 73	Assistant General Manager	ACT
2557	Manager (Strategic Portfolio Management)	ACT
4023	Manager (Corporate Resources)	ACT
10099	National Manager (Facilities)	ACT, NSW
14303	Assistant National Manager (Facilities)	ACT
17737	Facilities Manager	ACT
12414	Facilities Manager	NSW
16900	Facilities Manager	NSW
17871	Facilities Manager	NSW
14834	Facilities Manager	VICTORIA, SA
15264	Facilities Manager	QUEENSLAND
15700	Facilities Manager	QUEENSLAND
17873	Assistant Facilities Manager	QUEENSLAND
18185	Facilities Manager	SA
12275	Facilities Manager	WA
10015	Facilities Manager	TASMANIA
11198	Facilities Manager	NT
17874	Assistant Facilities Manager	NT

9606016

AUSTRALIAN ELECTORAL COMMISSION

Notice of registration

I, Wilfred James Gray, as delegate of the Australian Electoral Commission, and pursuant to the provisions of Part XI of the *Commonwealth Electoral Act 1918*, approved on 7 August 1997 the registration as a political party the following :

Queensland First

W J Gray
Electoral Commissioner

9606017

AUSTRALIAN ELECTORAL COMMISSION

I HAVE ascertained and set out in the schedule for each State and Territory the number of electors enrolled in each Division as at the date indicated and for each State and the Australian Capital Territory have determined the average divisional enrolment and the extent to which the number of electors enrolled in each Division differs from the average divisional enrolment.

M J GRAY
Electoral Commissioner

THE SCHEDULE

New South Wales as at 31 July, 1997

Division	Enrolment	% Deviation from average divisional enrolment
BANKS	79357	-0.64
BARTON	81030	1.44
BENNELONG	82390	3.14
BEROMBA	83501	4.53
BLAXLAND	78367	-1.88
BRADFELD	80163	0.35
CALARE	77370	-3.13
CHARLTON	83387	4.39
CHIFLEY	81852	2.47
COOK	79767	-0.13
COMPER	77733	-2.68
CUNNINGHAM	75956	-4.90
DOBELL	79483	-0.49
EDEN-MONARO	77971	-2.38
FARRER	75786	-5.12
FOWLER	88383	10.65
GILMORE	77050	-3.53
GRAYNDLER	85079	6.51
GREENHAY	82360	3.10
GYDIR	73251	-8.29
HUGHES	83980	5.13
HUME	75475	-5.50
HUNTER	76566	-4.14
KINGSFORD-SMITH	79672	-0.25
LINDSAY	80352	0.59
LOME	80525	0.81
LYNE	80475	0.74
MACARTHUR	84495	5.78
MACKELLAR	80949	1.34
MACQUARIE	79292	-0.73
MITCHELL	78173	-2.13
NEWCASTLE	76692	-3.98
NEW ENGLAND	73974	-7.38
NORTH SYDNEY	87177	9.14
PAGE	79889	0.01
PARKES	79054	-1.02
PARRAMATTA	78794	-1.35
PATERSON	79722	-0.19
PROSPECT	78058	-2.27
REID	81301	1.78
RICHMOND	83603	4.66
RIVERINA	79087	-0.98
ROBERTSON	77187	-3.36
SHORTLAND	77021	-3.57
SYDNEY	84575	5.88
THROSBY	76477	-4.25
WARRINGAH	79219	-0.82
WATSON	80020	0.18
WENTWORTH	83216	4.18
MERRIMA	78571	-1.63
Totals	3993827 (Average: 79876)	

Victoria as at 31 July, 1997

Division	Enrolment	% Deviation from average divisional enrolment
ASTON	82018	0.45
BALLARAT	80612	-1.26
BATMAN	86667	6.15
BENDIGO	82152	0.62
BRUCE	84233	3.17
BURKE	77630	-4.91
CALMELL	81890	0.30
CASEY	78044	-4.40
CHISHOLM	84380	3.35
CORANGAMITE	78420	-3.94
CORIO	82191	0.67
DEAKIN	82224	0.71
DUNKLEY	80495	-1.40
FLINDERS	80412	-1.50
GELLIBRAND	83941	2.81
GIPPSLAND	81004	-0.78
GOLDSTEIN	87023	6.58
HIGGINS	83579	2.37
HOLT	78002	-4.45
HOTHAM	87335	6.97
INDI	81151	-0.60
ISAACS	76595	-6.18
JAGAJAGA	84787	3.85
KOYONG	83205	1.91
LALOR	77432	-5.15
LA TROBE	75902	-7.03
MCEHEN	79762	-2.30
MCMILLAN	80249	-1.70
MALLEE	80264	-1.68
MARIBYRNONG	81515	-0.15
MELBOURNE	85819	5.11
MELBOURNE PORTS	81626	-0.02
MENZIES	80415	-1.50
MURRAY	82711	1.30
SCULLIN	79277	-2.89
MANNON	81747	0.12
MILLS	86084	5.43
Totals	3020793 (Average: 81643)	

Queensland as at 31 July, 1997

Division	Enrolment	% Deviation from average divisional enrolment
BOWMAN	76977	-5.21
BRISBANE	86206	6.14
CAPRICORNIA	83723	3.08
DANSON	85903	5.77
DICKSON	84410	3.93
FADDEN	78788	-2.98
FAIRFAX	81910	0.85
FISHER	75627	-6.88
FORDE	77498	-4.57
GRIFFITH	82957	2.14
GROOM	83539	2.86
HERBERT	81348	0.16
HINKLER	84416	3.94
KENNEDY	81512	0.36
LEICHHARDT	82884	2.05
LILLEY	84060	3.50
LONGMAN	79489	-2.12
MCPHERSON	77841	-4.15
MARANOA	82010	0.97
MONCRIEFF	73250	-9.80
MORETON	84703	4.29
OXLEY	75828	-6.63
PETRIE	82117	1.10
RANKIN	80528	-0.84
RYAN	84586	4.14
WIDE BAY	79507	-2.10
Totals	2111617 (Average: 81216)	

Western Australia as at 31 July, 1997

Division	Enrolment	% Deviation from average divisional enrolment
BRAND	73387	-8.22
CANNING	78211	-2.19
COWAN	74320	-7.06
CURTIN	85602	7.04
FORREST	79310	-0.82
FREMANTLE	80491	0.65
KALGOORLIE	81966	2.49
MOORE	73831	-7.67
O'CONNOR	83206	4.04
PEARCE	78499	-1.83
PERTH	83451	4.35
STIRLING	83984	5.02
SHAN	81817	2.31
TANGNEY	81482	1.89
Totals	1119557 (Average: 79968)	

South Australia as at 31 July, 1997

Division	Enrolment	% Deviation from average divisional enrolment
ADELAIDE	82370	-1.83
BARKER	84468	0.66
BONYTHON	77837	-7.23
BOOTHBY	81053	-3.40
GREY	83580	-0.39
HINDMARSH	83844	-0.07
KINGSTON	87041	3.73
MAKIN	88530	5.50
MAYO	89111	6.19
PORT ADELAIDE	82655	-1.49
STURT	79048	-5.79
WAKEFIELD	87393	4.15
Totals	1006930 (Average: 83910)	

Tasmania as at 31 July, 1997

Division	Enrolment	% Deviation from average divisional enrolment
BASS	64368	0.22
BRADDON	61165	-4.75
DENISON	65061	1.30
FRANKLIN	63575	-1.00
LYONS	66939	4.23
Totals	321108 (Average: 64221)	

Australian Capital Territory as at 31 July, 1997

Division	Enrolment	% Deviation from average divisional enrolment
CANBERRA	71478	5.22
FRASER	65380	-3.74
NAMADGI	66925	-1.47
Totals	203783 (Average: 67927)	

Northern Territory as at 31 July, 1997

Division	Enrolment	% Deviation from average divisional enrolment
NORTHERN TERRITORY	104766	0.00
Totals	104766 (Average: 104766)	

TOTAL FOR AUSTRALIA 11 882 381

Communications and the Arts

AUSTRALIAN COMMUNICATIONS AUTHORITY

Telecommunications Act 1997

Subsection 56 (3)

NOTIFICATION OF GRANT OF CARRIER LICENCE

The Australian Communications Authority gives notice under subsection 56 (3) of the *Telecommunications Act 1997* ('the Act') that on 25 July 1997 a carrier licence was granted to Horizon Telecommunications Pty Ltd under subsection 56 (1) of the Act.

9606019

Employment, Education, Training and Youth Affairs

DEPARTMENT OF EMPLOYMENT, EDUCATION, TRAINING AND YOUTH AFFAIRS

NOTIFICATION OF THE MAKING OF DETERMINATIONS UNDER THE *HIGHER EDUCATION FUNDING ACT 1988*

The following determinations have been made under the *Higher Education Funding Act 1988*. A copy can be obtained from the Director, Public Funding Section, Higher Education Division, Department of Employment, Education, Training and Youth Affairs, 16-18 Mort Street, Canberra City, ACT, 2601, or by telephoning (06) 240 9647.

Number/ Year	Section	Description	Date Made
T17-97	20A	Northern Territory University - Advance to Operating Grant.	6/8/97
T18-97	15	Adjustment to 1997 Joint Commonwealth/Industry Places Scheme for The University of New England.	11/8/97

9606020

Environment, Sport and Territories

WILDLIFE PROTECTION (REGULATION OF EXPORTS AND IMPORTS) ACT 1982

SECTION 44

The Minister for the Environment, in pursuance of sub-section 44(1) of the *Wildlife Protection (Regulation of Exports and Imports) Act 1982* is considering giving an authority under section 44 of that Act to:

Healesville Sanctuary to export three captive bred Koalas to Rio Grand Zoological Park, New Mexico, United States of America.

In accordance with paragraph 44(1)(f) of the Act interested persons are invited to lodge comments in writing on the desirability of giving the authority. Such comments should be lodged at the following address not later than 5 days after the date of publication of this Notice:

The Director
Wildlife Protection
Environment Australia
GPO Box 636
CANBERRA ACT 2601

COMMONWEALTH OF AUSTRALIA


Wildlife Protection (Regulation of Exports and Imports) Act 1982

Section 11

DECLARATION OF AN APPROVED INSTITUTIONS

I, ROBERT JOHN MOORE, the Designated Authority under sub-section 20(1) of the *Wildlife Protection (Regulation of Exports and Imports) Act 1982*, in pursuance of sub-section 11(1) of that Act, hereby declare the organisation specified in Column 2 of the Schedule, in an item in the Schedule, to be an approved institution in relation to the class, or classes, of specimens specified in Column 3 of the Schedule in that item.

Dated this fourteenth day of August 1997


DESIGNATED AUTHORITY

SCHEDULE

Column 1 Item	Column 2 Name and Country of Institution	Column 3 Approved class, or classes, of specimens
1.	Glenn Russell Whybro Unit 96/313 Harris Street PYRMONT NSW 2009 AUSTRALIA	<i>Oryctolagus caniculus</i>
2.	Rio Grand Zoological Park 903 Tenth Street ALBUQUERQUE NM UNITED STATES OF AMERICA	<i>Phascolarctos cinereus</i>

COMMONWEALTH OF AUSTRALIA


Wildlife Protection (Regulation of Exports and Imports) Act 1982

Section 12

DECLARATION OF AN APPROVED ZOOLOGICAL ORGANISATION

I, ROBERT JOHN MOORE, the Designated Authority under sub-section 20(1) of the *Wildlife Protection (Regulation of Exports and Imports) Act 1982*, in pursuance of sub-section 12(1) of that Act, hereby declare the zoological organisation specified in Column 2 of the Schedule, in an item in the Schedule, to be an approved zoological organisation in relation to the class, or classes, of specimens specified in Column 3 of the Schedule in that item.

Dated this fourteenth day of August 1997



DESIGNATED AUTHORITY

SCHEDULE

Column 1 Item	Column 2 Name and Country of Zoo	Column 3 Approved class, or classes, of specimens
1.	Rio Grand Zoological Park 903 Tenth Street ALBUQUERQUE NM UNITED STATES OF AMERICA	<i>Phascolarctos cinereus</i>


9606021

**NOTICE OF APPLICATION RECEIVED UNDER THE HAZARDOUS WASTE
(REGULATION OF EXPORTS AND IMPORTS) ACT 1989**

Pursuant to Section 33 of the *Hazardous Waste (Regulation of Exports and Imports) Act 1989*, notice is given that an application has been received from Pasminco Metals of 380 St Kilda Road, Melbourne, Victoria 3004 to export 6,500,000 Kg of waste containing lead ashes and residues for recycling/reclamation of metals and metal compounds. The material would be transported from Pasminco Hobart Smelter, Risdon Road, Hobart, Australia to Kosaka Smelter & Refinery, 94 Otarube Kosaka-Machi, Kazuno-Gun, Akita, Japan.

The material would be loaded in bulk onto a ship at the Port of Hobart, to be offloaded at the Port of Aomori, Japan. From there, it would be transported by road to the recycling/reclamation facility.

The export would take place in one shipment.

A handwritten signature in dark ink, consisting of a stylized 'H' followed by a long horizontal stroke.

Mark Hyman
Assistant Secretary
Chemicals and the Environment Branch

12 August 1997

9606022



Environment
Protection Group

**NOTICE OF A PERMIT GRANTED UNDER THE ENVIRONMENT
PROTECTION (SEA DUMPING) ACT 1981**

Pursuant to section 25 of the *Environment Protection (Sea Dumping) Act 1981*, notice is given that a permit was granted on 24 June 1997 for the period commencing on 25 June 1997 and extending until 30 September 2000, that allows Ports Corporation of Queensland to load and dump at sea up to 1,020,000 cubic metres of dredge spoil dredged from the area of the Port of Karumba and the approaches thereto.

Copies of the application and the permit may be obtained from the Environment Protection Group (EPG), PO Box E305, KINGSTON ACT 2604, or may be inspected at the offices of the Ports Corporation of Queensland, CML Building, 300 Queen St, Brisbane, Qld, 4000, by arrangement with Mr Steve Hillman on (07) 3224 4344.

The following notice is relevant to the decision to issue the permit.

A person or persons whose interests are affected by this decision may, within 28 days, make an application in writing to the Head, Environment Protection Group, of the Department of Environment, Sport and Territories requesting the reasons for the decision.

An application for independent review of the decision may be made to the Administrative Appeals Tribunal (AAT), on payment of the relevant fee (currently \$500), by the applicant within 28 days of receipt of the reasons for the decision, or within 28 days of this notice if the reasons for the decision are not sought. The application fee may be waived if the AAT is satisfied that the applicant is in financial hardship.

Applications should be made to the Deputy Registrar, AAT in your capital city, see under Commonwealth Government Section in the White Pages.

The following information may be of interest to persons affected by this notice:

- There is no time limit within which the AAT must make a decision on the application for review. However, AAT procedures involve time limits. Inquiries should be directed to the AAT.
- The AAT does not award any costs to any party to a matter before it.
- Attendance of hearings may be necessary depending on the nature of the case and the discretion of the AAT.


- An interpreter service can be provided if required.

In addition to the above, persons may obtain access to documents under the Freedom of Information Act 1982. An application may be filed with the Department by sending a letter and cheque for \$30 to:

The Freedom of Information Coordinator
Department of Environment, Sport and Territories
GPO Box 787
CANBERRA ACT 2601

Further information or enquiries should be directed to:

Assistant Secretary
Environmentally Sustainable Industry Branch
Environment Protection Group
40 Blackall St
BARTON ACT 2600
Telephone: 06 274 1622
Facsimile: 06 274 1640"



Gillian Savage
A/g Assistant Secretary
Environmentally Sustainable Industry Branch

13 August 1997

NOTE: In lieu of notice in GN30, 30.7.97.

9606023

Commonwealth of Australia

Declaration under s18.(1) of the
Endangered Species Protection Act 1992

I, ROBERT MURRAY HILL, Minister for the Environment, in pursuance of s18.(1) of the *Endangered Species Protection Act 1992*, hereby declare that Schedule 1 to that Act shall be deemed to be amended by making the following nomenclatural changes

PART 1 - SPECIES THAT ARE ENDANGERED**REPTILES***Aprasia aurita*, Mallee Worm-lizard

[common name change]

FISH*Galaxias fuscus*, Barred Galaxias

[common name change]

Maccullochella ikei, Clarence River Cod

[common name change]

PART 2 - SPECIES THAT ARE VULNERABLE**REPTILES***Delma torquata*, Collared Delma

[common name change]

Niveoscincus palfremani, Pedra Branca Skink

[scientific name change]

Rheodytes leukops, Fitzroy Tortoise

[common name change]

Ophidiocephalus taeniatatus, Bronzeback Snake-lizard

[common name change]

as well as those nomenclatural changes indicated in the following amendments

by adding

MAMMALS*Leggadina* affin. *lakedownensis* (WAM M27011), Thevenard Island Mouse or Pilbara Short-tailed Mouse*Dasyurus maculatus gracilis*, Spotted-tail Quoll or Yarri (north Queensland subspecies)**BIRDS***Aquila audax fleayi*, Wedge-tailed Eagle (Tasmanian subspecies)*Gallirallus philippensis andrewsi*, Buff-banded Rail (Cocos (Keeling) Island subspecies)*Turnix olivei*, Buff-breasted Button-quail*Sterna vittata bethunei*, Antarctic Tern (New Zealand subspecies)*Calyptrorhynchus lathamii halmaturinus*, Glossy Black-Cockatoo (Kangaroo Island subspecies)*Acanthiza pusilla archibaldi*, Brown Thornbill (King Island subspecies)*Psophodes nigrogularis nigrogularis*, Western Whipbird (western heath subspecies)*Psophodes nigrogularis oregon*, Western Whipbird (western mallee subspecies)*Neochmia ruficauda ruficauda*, Star Finch (eastern subspecies)**AMPHIBIANS***Litoria loricata*, Armoured Mistfrog*Litoria nannotis*, Waterfall Frog*Litoria nyakalensis*, Mountain Mistfrog*Nyctimystes dayi*, Lace-eyed Tree Frog*Taudactylus rheophilus*, Tinkling Frog

REPTILES

Elusior macrurus, Mary River Tortoise
Eulamprus leuraensis, Blue Mountains Water Skink
Eulamprus tympanum marnieae, Corangamite Water Skink
Lerista allanae, Allan's Lerista
Egernia stokesii badia, Western Spiny-tailed Skink
Simoselaps calonotus, Black-striped Snake

FISH

Scaturiginichthys vermeilipinnis, Red-finned Blue-Eye
Maccullochella peelii mariensis, Mary River Cod
Chlamydobius micropterus, Elizabeth Springs Goby

to "Part 1 - Species that are endangered"

by adding

MAMMALS

Dasyurus maculatus maculatus, Spot-tailed Quoll, Spotted-tailed Quoll or Tiger Quoll (south-east mainland and Tasmanian subspecies)

BIRDS

Diomedea chrysostoma, Grey-headed Albatross
Pterodroma neglecta neglecta, Kermadec Petrel (western subspecies)
Pterodroma mollis, Soft-plumaged Petrel [formerly listed as a subspecies]
Halobaena caerulea, Blue Petrel
Pachyptila turtur subantarctica, Fairy Prion (southern subspecies)
Fregata grallaria grallaria, White-bellied Storm-Petrel (Australasian subspecies)
Phalacrocorax nivalis, Heard Shag
Phalacrocorax purpurascens, Macquarie Shag
Accipiter fasciatus natalis, Brown Goshawk (Christmas Island subspecies)
Sterna vittata vittata, Antarctic Tern (Indian and Atlantic Ocean subspecies)
Geophaps smithii smithii, Partridge Pigeon (eastern subspecies)
Geophaps scripta scripta, Squatter Pigeon (southern subspecies)
Polytelis swainsonii, Superb Parrot
Polytelis anthopeplus anthopeplus, Regent Parrot (eastern subspecies)
Calyptorhynchus latirostris, Carnaby's Black-Cockatoo
Tyto novaehollandiae kimberli, Masked Owl (northern subspecies)
Tyto novaehollandiae melvillensis, Masked Owl (Melville Island subspecies)
Malurus coronatus coronatus, Purple-crowned Fairy-wren (western subspecies)
Stipiturus mallee, Mallee Emu-wren
Amytornis textilis modestus, Thick-billed Grasswren (eastern subspecies)
Amytornis textilis myall, Thick-billed Grasswren (Gawler Ranges subspecies)
Acanthiza iredalei iredalei, Slender-billed Thornbill (western subspecies)
Petroica multicolor multicolor, Scarlet Robin (Norfolk Island subspecies)
Psophodes nigrogularis leucogaster, Western Whipbird (eastern subspecies)
Pachycephala pectoralis xanthoprocta, Golden Whistler (Norfolk Island subspecies)
Neochmia phaeton evangelinae, Crimson Finch (white-bellied subspecies)
Poephila cincta cincta, Black-throated Finch (southern subspecies)

REPTILES

Aprasia rostrata, Hermite Island Worm-lizard
Ramphotyphlops exocoeti, Christmas Island Blind Snake
Pseudemoia lichenigera, Lord Howe Island Skink
Lepidodactylus listeri, Christmas Island Gecko
Anomalopus mackayi, Long-legged Worm-skink
Notechis ater ater, Krefft's Tiger Snake (Flinders Ranges, SA)
Elseya sp. nov. (AMS-R140984), Namoi River Elseya (Namoi River, NSW)
Emydura signata, Bellinger River Emydura (Bellinger River, NSW)
Austrelaps labialis, Pygmy Copperhead (Adelaide, SA)
Lerista vittata, Mount Cooper Striped Lerista
Coeranoscincus reticulatus, Three-toed Snake-tooth Skink
Denisonia maculata, Ornamental Snake
Furina dummalli, Dunmall's Snake
Christinus guentheri, Lord Howe Island Gecko
Delma labialis, Striped-tailed Delma
Aprasia pseudopulchella, Flinders Ranges Worm-lizard
Morelia spilota imbricata, Western Australian Carpet Python
Echiopsis atriceps, Lake Cronin Snake
Nephrurus deleani, Pernatty Knob-tail
Underwoodisaurus sphyrurus, Border Thick-tailed Gecko
Elapognathus minor, Short-nosed Snake
Ctenotus zasticus, Hamelin Ctenotus
Egernia kintorei, Great Desert Skink
Egernia pulchra longicauda, Jurien Bay Rock-skink
Egernia stokesii stokesii, Houtman Abrolhos Spiny-tailed Skink
Paradelma orientalis, Brigalow Scaly-foot

FISH

Galaxiella pusilla, Dwarf Galaxias
Craterocephalus fluviatilis, Murray Hardyhead
Nannoperca oxleyana, Oxleyan Pygmy Perch

CRUSTACEANS

Lasionectes exleyi

to "Part 2 - Species that are vulnerable"

by adding

BIRDS

Dromaius novaehollandiae diemenensis, Emu (Tasmanian subspecies)

to "Part 3 - Species that are presumed extinct"

by deleting

MAMMALS

Dasyurus viverrinus, Eastern Quoll

[formerly listed as 'vulnerable']

BIRDS

Eclectus roratus, Eclectus Parrot (Australian subspecies)

[formerly listed as 'vulnerable']

Amytornis dorotheae, Carpentarian Grasswren

[formerly listed as 'vulnerable']

Poecilodryas superciliosa cerviniventris, White-browed Robin (western subspecies)

[formerly listed as 'endangered']

Falcunculus frontatus leucogaster, Crested Shrike-tit (western subspecies)

[formerly listed as 'vulnerable']

Coracina tenuirostris melvillensis, Cicadabird (north-western subspecies)

[formerly listed as 'endangered']

REPTILES

Morelia carinata, Rough-scaled Python

[formerly listed as 'vulnerable']

FISH

Galaxias parvus, Swamp Galaxias

[formerly listed as 'vulnerable']

by deleting the following taxa from "Part 1 - Species that are endangered" and adding them to "Part 2 - Species that are vulnerable"

MAMMALS

Pseudocheirus occidentalis, Western Ringtail

[formerly listed as a subspecies; also common name change]

BIRDS

Leipoa ocellata, Malleefowl

Cacatua pastinator pastinator, Western Long-billed Corella (southern subspecies)

Falcunculus frontatus whitei, Crested Shrike-tit (northern subspecies)

[common name change]

AMPHIBIANS

Geocrinia vitellina, Orange-bellied Frog

[common name change]

REPTILES

Hoplocephalus bungaroides, Broad-headed Snake

by deleting the following taxa from "Part 2 - Species that are vulnerable" and adding them to "Part 1 - Species that are endangered"

MAMMALS

Petrogale persephone, Proserpine Rock-wallaby

Sminthopsis psammophila, Sandhill Dunnart

BIRDS

Atrichornis clamosus, Noisy Scrub-bird

Dasyornis longirostris, Western Bristlebird

AMPHIBIANS

Geocrinia alba, White-bellied Frog

[common name change]

REPTILES

Ctenopus lanceolini, Lancelin Island Skink

[common name change]

In accordance with s19 of the *Endangered Species Protection Act 1992* the reasons for the above amendments are available at reasonable cost from the Director of National Parks and Wildlife on receipt of a written request.

Dated this 17th day of July 1997.

Robert Hill

Minister for the Environment

9606024

Health and Family Services

THERAPEUTIC GOODS ACT 1989 PUBLICATION OF LIST OF AUTHORISED PERSONS

I, JOHN CABLE, delegate of the Secretary to the Department of Health and Community Services for the purposes of subsection 3(3) of the *Therapeutic Goods Act 1989* hereby publish a list of persons authorised to exercise the powers of an authorised person under subsection 28(5), paragraph 37(2)(b), subsection 40(4), section 51A and section 52 of the *Therapeutic Goods Act 1989*.

Robert Wayne TRIBE

Helen Irene STARR

David Richard Mull BUCKLEY

Greg Wayne SMITH

Barry George BEARD

Andrew John MUIR

Anthony Richard GOULD

Carolyn Teresa WOODRUFF

Alan Gordon DUFF

David BUCKLEY

Helen Gwendolyn BATHGATE

Roger Kenneth HOWARD

Maxine Shelly TANG

Vivienne Beatrix CHRIST

Robyn Susan ISAACSON

Keith MacPherson SMITH

Mike Bernard FLOOD

Patrick John TRAVERS

Gerda Erica MARK

Karen LONGSTAFF

Katherine Jane RUSBRIDGE

Clifford Frank SPONG

COMMONWEALTH OF AUSTRALIA

THERAPEUTIC GOODS ACT 1989

SECTION 14 NOTICE

On 23 July 1997, the delegate of the Secretary of the Department of Health and Family Services for the purposes of subsection 14(1) of the Therapeutic Goods Act 1989 ("the Act") gave her consent for Eli Lilly Australia Pty Limited of 112 Wharf Road, West Ryde, N.S.W. ("the Company"), to supply vindesine sulfate (Eldisine) 5mg powder for injection vial with labels which do not comply with the requirements of Therapeutic Goods Order No. 48 - "General requirements for labels for drug products."

For the purposes of subsection 15(1) of the Act, the Company must adhere to the following conditions in supplying the product:

1. The exemption applies for a period of three months from 23 July 1997.
2. No other changes have been made to the product.
3. All users of the product during the period of exemption must be supplied with a copy of the Dear Doctor/Pharmacist note included in the Company facsimile of 17 July 1997.
4. The labels submitted with the Company letter of 26 June 1997 are to be used but with the carton label overstickered with the name and address of the Australian sponsor or supplier and with the provisional ARTG number for Eldisine without the diluent (AUST R 60703).
5. The phrase "multiple dose" on the labels will not be legible.
6. The package insert is the approved Australian product information for the pack with the diluent.

COMMONWEALTH OF AUSTRALIA

THERAPEUTIC GOODS ACT 1989

SECTION 14 NOTICE

On 21 July 1997, the delegate of the Secretary of the Department of Health and Family Services for the purposes of subsection 14(1) of the Therapeutic Goods Act 1989 ("the Act") gave her consent for Sanofi Winthrop Pty Ltd of 166 Epping Road, Lane Cove, N.S.W. ("the Company"), to supply phenylephrine (Neo-Synephrine) 10%w/v (as the hydrochloride) eye drops (AUST R 15511 with labels which do not comply with the requirements of Therapeutic Goods Order No. 48 - "General requirements for labels for drug products."

For the purposes of subsection 15(1) of the Act, the Company must adhere to the following conditions in supplying the product:

1. The bottle label to be used is that provided with the Company letter of 18 June 1997.
2. The affected bottles are packaged in cartons which are overlabelled with the Australian label submitted with the Company letter of 18 June 1997 and amended by the Company letter of 21 July 1997.
3. No other changes have been made to the product.

COMMONWEALTH OF AUSTRALIA

THERAPEUTIC GOODS ACT 1989

SECTION 14 NOTICE

On 8 July 1997, the delegate of the Secretary of the Department of Health and Family Services for the purposes of subsection 14(1) of the Therapeutic Goods Act 1989 ("the Act") gave her consent for Schering Pty Limited of 27-31 Doody Street, Alexandria, N.S.W. ("the Company"), to supply sodium ipodate (Biloptin) 500mg soft capsules (AUST R 10675) with labels which do not comply with the requirements of Therapeutic Goods Order No. 48 - "General requirements for labels for drug products."

For the purposes of subsection 15(1) of the Act, the Company must adhere to the following conditions in supplying the product:

1. The exemption applies for a period of 12 months from 8 July 1997.
2. The carton and strip pack labels to be used are those provided with the Company letter of 28 April 1997, ie: the UK labels for the same product.
3. No other changes have been made to the product.
4. The carton label is to be overstickered with the Aust R number for the product as well as the local sponsor's name and address.
5. The Australian product information (PI) should be used.

COMMONWEALTH OF AUSTRALIA**THERAPEUTIC GOODS ACT 1989****SECTION 14 NOTICE**

On 1 July 1997, the delegate of the Secretary of the Department of Health and Family Services for the purposes of subsection 14(1) of the Therapeutic Goods Act 1989 ("the Act") gave her consent for Pharmacia & Upjohn Pty Limited of 59 Kirby Street, Rydalmere, N.S.W., ("the Company"), to supply multi vitamins (Vitalipid N Infant) 10mL injection in ampoules (AUST R 40253) with labels which do not comply with the requirements of Therapeutic Goods Order No. 48 - "General requirements for labels for drug products."

For the purposes of subsection 15(1) of the Act, the Company must adhere to the following conditions in supplying the product:

1. The ampoule label to be used is that described as the neutral English label as provided with the Company letter of 16 June 1997.
2. The product is otherwise identical to that for which registration has been approved.
3. The approved Australian carton label and the Australian product information will continue to be used for the product.
4. This exemption is for a period of six months only, after which the Australian ampoule label should be used.
5. At the next print run of the current Australian ampoule label for the product, the following alterations are to be made:
 - 5.1 the amount of vitamins D2 and E in 10mL should be stated in terms of µg and mg respectively, and
 - 5.2 the warning statement "Don not freeze" should be included since freezing of emulsions often leads to cracking, after which intravenous use could be fatal even if the product is diluted first.



COMMONWEALTH
DEPARTMENT OF
HEALTH AND
FAMILY SERVICES

PO Box 100 Woden ACT 2606 Australia
☐ Woden Telephone: (06) 289 1555 Fax: (06) 289 8709
☐ Symonston Telephone: (06) 232 8444 Fax: (06) 232 8605

**COMMONWEALTH OF AUSTRALIA
THERAPEUTIC GOODS ACT 1989
NOTICE UNDER SECTION 30(6)(b): CANCELLATION OF LISTING OF GOODS
IN THE AUSTRALIAN REGISTER OF THERAPEUTIC GOODS**

Pursuant to section 30(6)(b) of the Therapeutic Goods Act 1989, notice is hereby given that the listings in the Australian Register of Therapeutic Goods (ARTG), of the goods specified below were cancelled on 25 June 1997. The registration was cancelled under Section 30(2)(a) of the said Act, at the request of the sponsor. Particulars of the cancellations are as follows:

SPONSOR: FEROXIN PTY LTD

ARTG NAME OF GOODS

ARTG NUMBER

FEROXIN ORAL LIQUID

AUST R 15990

dated this 4 day of August 1997

A handwritten signature in black ink, appearing to be 'PH' followed by a stylized flourish.

Philip K Harrison
Delegate of the Secretary
to the Department of Health and Family Services

9606025

Immigration and Multicultural Affairs**Department of Immigration and Multicultural Affairs****Migration Agents Registration Scheme****Notice under section 289(1) of the Migration Act 1958**

Notice is hereby given that the persons whose details appear below have applied to be registered as migration agents. Any person may lodge an objection to the registration of any applicant appearing below. Objections must be in writing and received not later than six (6) weeks after the date of this notice. Objections should be addressed to:

The Secretary
Department of Immigration and Multicultural Affairs
PO Box 25
Belconnen ACT 2616

A written statement should be provided which outlines the nature of the objection and clearly identifies the person against whom the objection has been made.

NAME	DATE OF BIRTH	BUSINESS NAME	BUSINESS ADDRESS	PROVIDES FREE SERVICE OR CHARGES FEES?
BAKER Harold Warren	15/08/35	Immigration Business Services Pty Ltd	Unit 3A, 28 Etham Avenue DARLING POINT NSW 2027	CHARGES
BAYLESS Christopher John-Joshua	7/11/58		C/- Tress Cocks Maddox Level 7 469 La Trobe St MELBOURNE VIC 3000	CHARGES
FUNG Robert Kam-Yiu	8/01/53		18 Long Street STRATHFIELD NSW 2135	CHARGES
GROGAN Wayne	18/05/54		22/16 Nelson Street THORNLEIGH NSW 2120	CHARGES
HAUPTMAN Naomi Sharon	24/07/68		1 Studley St DONCASTER VIC 3108	FREE SERVICE
KUMAR Sanli	10/01/56		2 Thelma Street NUNAWADING VIC 3131	CHARGES
O'BRIEN Patrick Joseph	18/03/58	Colin W Love & Co.	Suite 104 135 Macquarie Street SYDNEY NSW 2000	CHARGES
PAUL Mark Alfred Coolican	28/09/54	Bartier Perry & Purcell	17th Floor 167 Macquarie St SYDNEY NSW 2000	CHARGES
REICH Anne Elizabeth	14/09/97	Immigration Advice & Rights Centre	4th Floor 414 Elizabeth St SURRY HILLS NSW 2010	FREE SERVICE
ROBERTSON Peter John	14/07/69		3/25 Cavendish Street Pimlico QLD 4012	FREE SERVICE
TRAN Tuyet Mai	25/10/71		9/46 Whitehaven Paul Coe Cree NGUNNAWAL ACT 2913	CHARGES
YUEN Kiu Sun Jeremy	5/02/60		Suite 344 St Argyle St PARRAMATTA NSW 2150	CHARGES
ZHAO Ellick	30/05/62		PO Box 761 Epping NSW 2121	CHARGES

Industry, Science and Tourism

COMMONWEALTH OF AUSTRALIA CUSTOMS ACT 1901

NOTICE OF RATES OF EXCHANGE - s161J CUSTOMS ACT 1901

I, Michael Politi, delegate of the Chief Executive Officer of Customs, hereby specify, pursuant to s161J of the Customs Act 1901, that the amounts set out in Columns 3 to 9 hereunder are the ruling rates of exchange, on the dates specified, for the purposes of ascertaining the value of imported goods under the provisions of Division 2 of Part VIII of the Customs Act 1901.

SCHEDULE		(Foreign Currency = AUS \$1)						
Column 1	Column 2	Column 3	Column 4	Column 5	Column 6	Column 7	Column 8	Column 9
	Currency	06/08/97	07/08/97	08/08/97	09/08/97	10/08/97	11/08/97	12/08/97
<hr/>								
Austria	Schillings	9.7344	9.7414	9.6086	9.6086	9.6086	9.5629	9.6757
Belgium/Lux	Francs	28.5600	28.5700	28.1700	28.1700	28.1700	28.0500	28.3900
Brazil	Reals	.7734	.7720	.7673	.7673	.7673	.7726	.7753
Canada	Dollars	1.0169	1.0194	1.0140	1.0140	1.0140	1.0226	1.0289
China	Yuan	6.1066	6.0948	6.0586	6.0586	6.0586	6.0996	6.1210
Denmark	Kroner	5.2737	5.2717	5.2008	5.2008	5.2008	5.1765	5.2459
EC	ECU	.7009	.7020	.6934	.6934	.6934	.6907	.6990
Fiji	Dollar	1.0690	1.0710	1.0683	1.0683	1.0683	1.0690	1.0725
Finland	Markka	4.1217	4.1213	4.0830	4.0830	4.0830	4.0598	4.1135
France	Francs	4.6717	4.6706	4.6056	4.6056	4.6056	4.5790	4.6375
Germany	Deutschmark	1.3837	1.3841	1.3653	1.3653	1.3653	1.3591	1.3774
Greece	Drachmae	215.7500	216.1900	213.4200	213.4200	213.4200	212.8300	215.5400
Hong Kong	Dollars	5.7016	5.6915	5.6570	5.6570	5.6570	5.6961	5.7185
India	Rupees	26.2999	26.2405	26.0913	26.0913	26.0913	26.2957	26.3630
Indonesia	Rupiah	1907.8000	1901.5000	1892.8000	1892.8000	1892.8000	1917.0000	1943.2000
Ireland	Pounds	.5127	.5115	.5074	.5074	.5074	.5090	.5134
Israel	Shekel	2.6092	2.5953	2.5759	2.5759	2.5759	2.5842	2.6078
Italy	Lire	1353.8200	1353.3800	1332.6500	1332.6500	1332.6500	1326.1200	1342.3400
Japan	Yen	87.8100	87.1400	86.5000	86.5000	86.5000	84.6800	85.7200
Korea	Won	657.0100	656.7900	653.2400	653.2400	653.2400	657.5000	660.2000
Malaysia	Ringgit	1.9459	1.9395	1.9341	1.9341	1.9341	1.9875	2.0385
Netherlands	Guilder	1.5583	1.5588	1.5392	1.5392	1.5392	1.5313	1.5517
New Zealand	Dollar	1.1448	1.1464	1.1474	1.1474	1.1474	1.1441	1.1533
Norway	Kroner	5.7064	5.6868	5.6125	5.6125	5.6125	5.5743	5.6659
Pakistan	Rupee	29.8200	29.7600	29.5800	29.5800	29.5800	29.7800	29.8900
Papua NG	Kina	1.0314	1.0299	1.0236	1.0236	1.0236	1.0313	1.0371
Philippines	Peso	21.0200	20.9700	20.8300	20.8300	20.8300	20.9900	21.1300
Portugal	Escudo	140.0700	140.1200	138.1100	138.1100	138.1100	137.4300	139.3400
Singapore	Dollar	1.0837	1.0815	1.0780	1.0780	1.0780	1.0868	1.1060
Solomon Is.	Dollar	2.7221	2.7180	2.7017	2.7017	2.7017	2.7161	2.7257
South Africa	Rand	3.4276	3.4369	3.4128	3.4128	3.4128	3.4308	3.4433
Spain	Peseta	117.0000	116.9500	115.2400	115.2400	115.2400	114.6400	116.2400
Sri Lanka	Rupee	43.3000	43.2300	42.9700	42.9700	42.9700	43.2700	43.4200
Sweden	Krona	5.9435	5.9380	5.8677	5.8677	5.8677	5.8267	5.9244
Switzerland	Franc	1.1297	1.1257	1.1175	1.1175	1.1175	1.1115	1.1275
Taiwan	Dollar	21.1000	21.1200	20.9700	20.9700	20.9700	21.1400	21.2100
Thailand	Baht	22.9200	22.7400	22.6100	22.6100	22.6100	22.8800	23.1700
UK	Pounds	.4534	.4582	.4598	.4598	.4598	.4633	.4645
USA	Dollar	.7366	.7352	.7308	.7308	.7308	.7358	.7384

Michael Politi
Delegate of the
Chief Executive Officer of Customs
CANBERRA A.C.T.
13/08/97

Primary Industries and Energy**AUSTRALIAN WINE AND BRANDY CORPORATION
GEOGRAPHICAL INDICATIONS COMMITTEE**555 The Parade, MAGILL, South Australia, 5072
Phone: (08) 8364 2828 Fax: (08) 8364 5151**NOTICE OF FINAL DETERMINATION**

The Presiding Member of the Geographical Indications Committee of the Australian Wine and Brandy Corporation wishes to advise that the following FINAL DETERMINATION of an Australian Geographical Indication has been made as set out in this notice.

This notice is issued in conformity with Section 40X of the Australian Wine and Brandy Corporation Act 1980, the Geographical Indications Committee having determined that the following areas may reasonably be regarded as a region.

Subject to the Administrative Appeals Tribunal Act 1975, application may be made, by or on behalf of any person whose interests are effected by this determination, to the Administrative Appeals Tribunal for the review of this determination. Unless subsection 28(4) of that Act applies, applications may be made in accordance with section 28 of that Act by or on behalf of that person for a statement in writing setting out the findings on material questions of fact, referring to the evidence or any other material on which these findings are based and reasons for the determination. Applications to the Administrative Appeals Tribunal (AAT) for review of a Final Determination of the Geographical Indications Committee must be made within 28 days after the date of publication of this notice.

The maps associated with this determination may be inspected at the offices of the Wine and Brandy Corporation, 555 The Parade, MAGILL, SA, 5072 during normal business hours. Further information may be obtained by contacting:-

The Registrar of Protected Names
Australian Wine and Brandy Corporation
P.O. Box 595
MAGILL SA 5072

GEOGRAPHICAL INDICATION #45
ORANGE

AREA BOUNDARY

The area boundary used to support the textual description of the geographical indication for "ORANGE" is presented on the following official maps:

EUCHAREENA TOPOGRAPHIC MAP
Scale 1:50,000
Sheet 8732-II & III
First Edition

Production: Central Mapping
Authority of N.S.W.
and Royal Australian Survey
Corps.
Aerial Photography- 1971.
Printed- 1979.

HILL END TOPOGRAPHIC MAP

Scale 1:50,000
Sheet 8731-I & IV
First Edition
Drawn, printed and published by
the Central Mapping Authority of
N.S.W.
Aerial Photography- 1975.
Reprinted- 1987.

FREEMANTLE TOPOGRAPHIC MAP

Scale 1:25,000
Sheet 8731-2-N
Produced by Central Mapping
Authority of New South Wales
Copyright New South Wales
Government, 1988.

VITTORIA TOPOGRAPHIC MAP

Scale 1:25,000
Sheet 8731-2-S
Produced by Central Mapping
Authority of New South Wales
Copyright New South Wales
Government, 1989.

BLAYNEY TOPOGRAPHIC MAP

Scale 1:50,000
Sheet 8730-I & IV
Drawn, printed and published by
the Central Mapping Authority of
N.S.W.
Aerial Photography- 1975.
Reprinted- 1979.

**ABERCROMBIE TOPOGRAPHIC
MAP**

Scale 1:50,000
Sheet 8730-II & III
Drawn, printed and published by
the Central Mapping Authority of
N.S.W.
Aerial Photography- 1976.
Reprinted- 1982.

COWRA TOPOGRAPHIC MAP

Scale 1:50,000
Sheet 8630-II & III
First Edition
Production: Central Mapping
Authority of N.S.W.
and Royal Australian Survey
Corps.
Aerial Photography- 1976.
Printing- 1980.

CANOWINDRA TOPOGRAPHIC MAP

Scale 1:50,000
Sheet 8630-I & IV
First Edition

Production: Land Information
Centre,
N.S.W. Department of Lands and
Royal Australian Survey
Aerial photography- 1975
Printing- 1978.

CUDAL TOPOGRAPHIC MAP

Scale 1:50,000
Sheet 8631-II & III
First Edition
Production: Central Mapping
Authority of N.S.W.
and Royal Australian Survey
Corps.
Aerial Photography- 1973.
Printing- 1980.

MOLONG TOPOGRAPHIC MAP

Scale 1:50,000
Sheet 8631-I & IV
First Edition
Production: Central Mapping
Authority of N.S.W.
and Royal Australian Survey
Corps.
Aerial Photography- 1971.
Printing- 1981.

CUMNOCK TOPOGRAPHIC MAP

Scale 1:50,000
Sheet 8632-II & III
First Edition
Production: Central Mapping
Authority of N.S.W.
and Royal Australian Survey
Corps.
Aerial Photography- 1971.
Printing- 1978.

ORANGE TOPOGRAPHIC MAP

Scale 1:25,000
Sheet 8731-3-N
Produced by Central Mapping
Authority of New South Wales
Copyright New South Wales
Government, 1989.

MILLTHORPE TOPOGRAPHIC MAP

Scale 1:25,000

Sheet 8731-3-S

Produced by Central Mapping

Authority of New South Wales

Copyright New South Wales

Government, 1988.

TEXTUAL DESCRIPTION

The Geographical Indication "ORANGE" is located within the zone "Central Ranges", within the State of New South Wales, Australia. The region has been defined as that contiguous area that is above 600 metre elevation within the City of Orange and the Shires of Cabonne and Blayney.

The starting point is where the Cabonne and Wellington Shire boundaries intersect with the 600 metre contour and is found on map Euchareena (Sheet 8732-II & III) at map grid reference FD871506. The Cabonne Shire boundary is followed in a east south easterly direction to map grid reference FD887503 where it turns generally south to edge of map at grid reference FD885469 and crosses into map Hill End (Sheet 8731-I & IV) at map grid reference FD884469 and continues along the Shire boundary to map grid reference FD879422 where the Shire boundary meets Kerrs Creek and follows Kerrs Creek in a generally easterly direction until at map grid reference FD990393 it leaves Kerrs Creek and turns north following the Shire boundary to Curragurra Creek and following Curragurra Creek until at map grid reference GD007463 it leaves the Curragurra Creek and continues to follow the Shire boundary in a generally east and south direction until it meets Boshes Creek at map grid reference GD08437 and then follows a generally north easterly direction along Boshes Creek (the Shire boundary) until it meets the Macquarie River at map grid reference GD085485. Then following the Macquarie River (Cabonne/Evans Shire boundary) in a generally easterly then southerly direction until map grid reference GD168395 where it leaves the river and follows a generally southerly direction along

the Shire boundary to edge of map at grid reference GD158186, crossing into map Freemantle (Sheet 8731-2-N) at grid reference GD158186: then continue along the Shire boundary in a generally southerly direction right through this map to edge of map at grid reference GD152047, crossing into map Vittoria (Sheet 8731-2-S) at grid reference GD152047; then continue along the Shire boundary in a southerly direction until map grid reference GC136988, where it turns and follows the Shire boundary in an easterly direction until map grid reference GC176982, where it turns and follows the Shire boundary in a generally southerly direction to edge of map at grid reference GC188908, crossing into map Blayney (Sheet 8730-I & IV) at grid reference GC188908; then continue generally south along the Blayney/Evans Shire boundary to Sugar Loaf Hill at map grid reference GC188870; then in a generally easterly direction along the Shire boundary to map grid reference GC248857; then in a generally southerly direction along the Shire boundary until map grid reference GC218691 near Grove Rocks, where it turns and follows a generally west south westerly direction along the Blayney/Evans and Blayney/Waugoola Shire boundaries to edge of map at grid reference FC975635, where it crosses into map Abercrombie (Sheet 8730 II & III) at map grid reference FC975635; then continue in a generally south westerly direction along the Shire boundary until map grid reference FC910566 where it turns and follows a generally north westerly direction along the Shire boundary until edge of map at grid reference FC853598 it crosses into map Cowra (Sheet 8630-II & III) at grid reference FC852599; then continue in a generally north westerly direction along the Shire boundary until edge of map at grid reference FC829638; it crosses into map Canowindra (Sheet 8630 I & IV) at grid reference FC829638 and continues to follow the Shire boundary in a generally northerly direction until at map grid reference FC833650 it intersects Limestone Creek and then follows Limestone Creek (the Shire boundary) in a generally north westerly direction until at grid reference FC815693 it meets the 600 metre contour, then continues generally north along the

600 metre contour to the edge of map at FC855772. To map Blayney (Sheet 8730 I & IV) at grid reference FC855772 and continues to follow the 600 metre contour in a generally east and then west direction to edge of map at FC855775. To map Canowindra (Sheet 8630 I & IV) at grid reference FC855776 and continues to follow the 600 metre contour in a generally northerly direction to edge of map at FC856835. To map Blayney (Sheet 8730 I & IV) at grid reference FC856837 and follow 600 metre contour in a generally easterly and then westerly direction to edge of map at grid reference FC857843. To map Canowindra (Sheet 8630 I & IV) at map grid reference FC857843 and then continue along the 600 metre contour line in a generally north westerly direction to edge of map at grid reference FC759917. To map Cuda (Sheet 8631 II & III) at map grid reference FC758917 and follow the 600 metre contour in a generally easterly direction criss-crossing between maps Cuda (Sheet 8631 II & III) and Canowindra (Sheet 8630 I & IV) to map grid reference FC767916 on map Cudal (Sheet 8631 II & III). Then continue generally north on the 600 metre contour to where it crosses the Panuara Rivulet at grid reference GR769951 and then south to the edge of map at map grid reference FC747917. To map Canowindra (Sheet 8630 I & IV) at grid reference FC747917 and continues on the 600 metre contour line south then north around Black Rock Range to edge of map at grid reference FC735917. To map Cudal (Sheet 8631 II & III) at grid reference FC734917 and proceed west criss-crossing edge of maps Canowindra (Sheet 8630 I & IV) and Cudal (Sheet 8631 II & III) to grid reference FC731917 and then north along the 600 metre contour to where it intersects the Canomodine Creek at map grid reference FD746006. Then continue along the 600 metre contour along the eastern side of Columbine Mountain until map grid reference FC723966 then turning generally north westerly along the 600 metre contour line through the village of Cargo and from there in a generally north north easterly direction until edge of map at grid reference FD748194. To map Molong (Sheet 8631 I & IV) at grid reference FD748194 and proceed generally west criss-crossing edge of maps Molong (Sheet 8631

I & IV) and Cudal (Sheet 8631 II & III) to grid reference FD730914, then continue along the 600 metre contour line in a generally north easterly direction to Cheesemans Creek at map reference FD773236 where the contour veers firstly in a south westerly direction before describing an arc and then following a generally northerly direction to Manning Spring Creek at map grid reference FD735275, where it turns to follow a generally south westerly direction until map grid reference FD694215, rounding Hospital Hill and then following a northerly direction until at map grid reference FD705334 it crosses the Orange to Broken Hill railway line and turns in a generally south westerly direction until at map grid reference FD685304, just north of Bocoble Gap, where the 600 metre contour again turns in a generally northerly direction to map grid reference FD716441 where it again turns and follows a generally southerly direction until map grid reference FD705336 it again crosses the Orange to Broken Hill railway line and then follows a generally easterly direction until map grid reference FD830281 where it crosses Molong Creek and follows a generally north westerly direction until map grid reference FD796418. The 600 metre contour then follows a generally easterly direction until map grid reference FD853410 where it turns south south easterly following the Bell River to edge of map at grid reference FD866360, then proceeds generally south criss-crossing edge of maps Molong (Sheet 8631 I & IV) and Hill End (Sheet 8731 I & IV) to grid reference FD866327. To map Hill End (Sheet 8731-I & IV) at grid reference FD866327 and continue along the 600 metre contour to map grid reference FD875322 where it crosses the Bell River and follows it in a generally northerly direction to the edge of map at grid reference FD868339 and continues along the intersection of maps Hill End (Sheet 8731 I & IV) and Molong (Sheet 8631 I & V) to grid reference FD867426. The 600 metre contour crosses back into map Molong (Sheet 8631 I & IV) at map grid reference FD867426 and follows a generally north westerly direction to edge of map at grid reference FD844470. To map Cumnock (Sheet 8632 II & III) at grid reference FD844470 and proceed along 600 metre contour west criss-crossing between maps Cumnock

(Sheet 8632 II & III) and Molong (Sheet 8631 I & IV) to grid reference FD834470; then in a northerly direction to map grid reference FD826502 where it turns to follow a generally south easterly direction to Weandre Creek at map grid reference FD866473 where it turns in a northerly direction until it intersects with the Cabonne/Wellington Shire boundary at map grid reference FD868507, then continues south of east to edge of map at grid reference FD869507. To map Euchareena (Sheet 8732 II & III) at grid reference FD869507 at Yarrawanga; then follows Shire boundary to its intersection with the 600 metre line at grid reference FD871506, the starting point.

© Australian Wine and Brandy Corporation, August 1997.
File: DTERMIN/NOTICES/FDNOTE014.doc

9606027

AUSTRALIAN WINE AND BRANDY CORPORATION GEOGRAPHICAL INDICATIONS COMMITTEE

555 The Parade, MAGILL, South Australia, 5072
Phone: (08) 8364 2828 Fax: (08) 8364 5151

NOTICE OF INTERIM DETERMINATION

The Presiding Member of the Geographical Indications Committee of the Australian Wine and Brandy Corporation wishes to advise that the following INTERIM DETERMINATIONS of Australian Geographical Indication have been made as set out in this notice.

This notice is issued in conformity with Section 40V of the Australian Wine and Brandy Corporation Act 1980, as amended.

Written submissions to the Committee in respect of the Interim Determinations of Australian Geographical Indications set out in this notice are invited, and are required to be lodged within a period of one (1) month from the date of publication of this notice.

Written submissions should be addressed to:

THE PRESIDING MEMBER
Geographical Indications Committee
AUSTRALIAN WINE AND BRANDY CORPORATION
P.O. Box 595
MAGILL SA 5072

GEOGRAPHICAL INDICATION #48

ADELAIDE HILLS

AREA BOUNDARY

The area boundary used to support the textual description of the geographical indication for "Adelaide Hills" is presented on the following official maps:

ADELAIDE TOPOGRAPHIC MAP

Scale 1:100,000
Sheet 6628
Edition 1-AAS
Series R641
Produced by the Royal Australian
Survey Corps

Printed by the Royal Australian
Survey Corps, 1982.

MANNUM TOPOGRAPHIC MAP

Scale 1:100,000
Sheet 6728
Edition 1-AAS
Series R641
Produced by the Royal Australian
Survey Corps
Printed by the Royal Australian
Survey Corps, 1981.

MILANG TOPOGRAPHIC MAP

Scale 1:100,000
Sheet 6627
Edition 2-AAS
Series R641
Produced by the Royal Australian
Survey Corps

Printed by the Royal Australian
Survey Corps, 1982.

TEXTUAL DESCRIPTION

The Geographical Indication "ADELAIDE HILLS" is located within the zone "Mount Lofty Ranges", within the State of South Australia, Australia.

The beginning point of the boundary is the spillway of the South Para Reservoir on Map Adelaide (Sheet 6628) at grid reference UG033592 thence proceeding in a generally easterly direction along the watercourse of the South Para River in an upstream direction through the following grid references UG059579 (South Para Bridge), UG093570 (Warren Reservoir Spillway) to grid reference UG148580 at which point, following the east-west grid line G580 in an easterly direction to edge of map at grid reference UG166580; on to Map Mannum (Sheet 6728) at grid reference UG166580 and continue in an easterly direction to grid reference UG218580 on an unnamed road, thence follow the unnamed road in a generally southerly direction to the road junction at grid reference UG220550, then continue along Marley Road in a generally south easterly direction for approximately four kilometres to grid reference UG245525 and then south westerly for approximately one kilometre to its 'T' intersection at grid reference UG238518 with an unnamed road, thence continue in a straight line to grid reference UG220490 on an unnamed road, thence continue along the unnamed road in a south easterly direction for 2.8 kilometres to the road junction at grid reference UG240474, thence continue along an unnamed road in a south westerly direction for approximately 2.6 kilometres until the Mannum-Adelaide pipeline is reached at grid reference UG224454, approximately 1.6 kilometres west of Tungkillo; thence cross the pipeline and continue in a straight line in a generally south westerly direction to intersect with unnamed road at grid reference UG222452 and then continue southerly and then south westerly along the unnamed road towards Mount Torrens, passing through road

junction at grid reference UG212422 and continue on to junction of Mount Torrens Road at grid reference UG175397 and then continue in a south westerly direction along unnamed road to edge of map at grid reference UG174394; on to Map Adelaide (Sheet 6628) at grid reference UG172394 and continue on to road junction at grid reference UG161384; thence continue in a westerly direction along unnamed road to grid reference UG147383 and then south easterly and then southerly along unnamed road to junction at grid reference UG147354 and then continue in a southerly direction along unnamed road on Mount Torrens Range to grid reference UG141344; then continue south easterly along another unnamed road to junction at grid reference UG145335 then generally southerly along unnamed road to junction at grid reference UG136307, then continue south westerly along Woodside to Harrogate Road to junction at grid reference UG130305, then west of southerly along another unnamed road to road junction at grid reference UG122296, then westerly and south westerly to road junction at grid reference UG107277, then continue south easterly along another unnamed road to junction at grid reference UG115267, then continue on the Brukunga Road in an easterly and then south easterly direction to the ford at grid reference UG122261, then continue westerly southerly along Brukunga Road to the edge of map at grid reference UG122250; on to Map Milang (Sheet 6627) at grid reference UG122250 then continue in a southerly direction along Brukunga Road to junction at grid reference UG115207, then continue in a east of southerly direction along unnamed road to junction with Princes Highway at grid reference UG117202, thence continue along Princes Highway in a north of westerly direction to grid reference UG100206 and then continue in a southerly direction along grid line 100 to the intersection at grid reference UG100202, thence continue in a generally southerly direction along Mt. Summit Road for approximately 5 kilometres to its intersection with Springs Road at grid reference UG108158, then continue in a generally westerly direction along Springs Road for approximately 2 kilometres to its intersection with Harpers Road at grid reference UG088158, then continue in a

generally southerly direction along Harpers Road for approximately 2.2 kilometres to its intersection with Yukunga and Hender Roads at grid reference UG085136, then continue in a generally westerly direction along Yukunga Road for approximately 1.5 kilometres to its intersection with Paech Road at grid reference UG071136, then continue along Paech Road in a generally southerly direction until its intersection with Wellington Road about 400 metres north of Wistow at grid reference UG071126, thence continue in a south easterly direction along Wellington Road to Wistow at grid reference UG074123 and then in a generally southerly direction along Morning Star Road to the intersection with Pursell Road at grid reference UG072085, then continue along Pursell Road in a generally southerly and then westerly direction to Stamps Road at grid reference UG036082, then continue along Stamps Road in a generally southerly direction to Macclesfield at grid reference UG027056, then continue in a generally westerly direction along the Macclesfield to Meadows Road to grid reference UG010056, then continue in a generally westerly direction along unnamed road to junction at grid reference TG993059, then continue in a southerly and then south westerly direction to road junction at TG985052 and then westerly along the Macclesfield-Meadows Road to grid reference TG967044, thence continue along the Adelaide-Goolwa Road in a generally southerly direction towards Ashbourne to the road junction at grid reference TF961953, thence continue along the unnamed road in an westerly and then south westerly direction to its intersection with Range Road at grid reference TF923940, thence continue along Range Road in a southerly and then south westerly direction passing the eastern boundary of Mount Magnificent Conservation Park to the intersection with the Mount Compass-Goolwa Road at grid reference TG870866, thence continue in a generally westerly direction along the Mount Compass-Goolwa Road to its junction with the Victor Harbor-Noarlunga Road in Mount Compass at grid reference TF836856, thence continue in a north westerly and then northerly direction along the Willunga Hill Road (Noarlunga-Victor Harbor Road) to its intersection with Range

Road at grid reference TF798918, thence continue in a generally north easterly direction along Range Road to its intersection with Pennys Hill Road at grid reference TF835968, thence continue in a generally north easterly direction along Range Road to its intersection with Knotts Hill Road at grid reference TF864033, thence continue in a generally easterly direction along Knotts Hill Road to its intersection with Peter Creek Road at grid reference TG881035, then continue in a generally northerly direction along Peter Creek Road to where it departs from the boundary of Kuitpo Forest at grid reference TG875047, thence continue in a generally northerly direction along the western boundary of Kuitpo Forest until meeting the vehicular track at grid reference TG878058 and thence follow the vehicular track in a generally south easterly direction along the northern boundary of Kuitpo Forest to grid reference TG888054, thence continue in a generally northerly direction along Sharandon Park Road to grid reference TG891065, thence continue in a generally westerly direction along Dashwood Gully Road to its intersection with the watercourse adjacent at grid reference TG886067, thence continue in a generally northerly direction along this watercourse to the dam located at grid reference TG889093, and then in a straight line to the intersection of Razor Back and Boothill Roads at grid reference TG889095, thence continue in a northerly direction to the intersection with the footbridge south of the Mount Bold Spillway located at grid reference TG887106, thence continue in a generally westerly direction along the centre line of the Onkaparinga River to the Spillway at Clarendon weir at map reference TG843118, thence continue in a generally westerly direction to the intersection with unnamed road at grid reference TG830120, thence continue in a westerly and then northerly direction along Grants Gully Road to its intersection with Chandlers Hill and Sugarloaf Roads at grid reference TG822143, thence continue along Sugarloaf Road to its intersection with Main Road at grid reference TG823143, thence continue in a generally north easterly direction along Main Road to the intersection with Cherry Gardens Road at grid reference TG835162, then continue in a generally easterly

direction along Cherry Gardens Road to its intersection with the north-south grid line T870, thence continue in a straight line along the grid line T870 to the edge of map at grid reference TG870245; on to Map Adelaide (Sheet 6628) at grid reference TG870245 and continue north along the grid line T870 to its intersection with the Mount Barker Road (Princes Highway) at about 1 kilometre road distance above the Devil's Elbow at grid reference TG870273, thence continue along the Mount Barker Road in a generally easterly direction until it becomes the South Eastern Freeway at grid reference TG895257, thence leave the Freeway and continue along Epiphany Place (the Freeway east bound traffic access to Crafers) to the intersection with Summit Road at grid reference TG902249, thence continue in a generally northerly direction along Summit Road passing Mount Lofty and Mount Bonython to the intersection at grid reference TG913293 and then northerly along minor road and then north easterly to the road junction at grid reference TG922307, thence continue in a north easterly direction along road to its intersection with another unnamed road at grid reference TG923307, thence continue northerly along the unnamed road to the boundary of the Horsnell Gully Conservation Park at grid reference TG927318, thence continue along the northern boundary of the Horsnell Gully Conservation Park to grid reference TG910323, thence continue along the north-south grid line T910 in a northerly direction to intersect with the Norton Summit Road at grid reference TG910342, thence continue along the east-west grid line G342 in an easterly direction to intersect with Colonial Drive at grid reference TG923342, thence continue along the north-south grid line T923 in a northerly direction to intersect with the Montacute and Marble Hill Road at grid reference TG923366, thence continue in a generally easterly direction along the Montacute and Marble Hill Road to its intersection with the north-south grid line T945 at Montacute at grid reference TG945362, thence continue along the north-south grid line T945 in a northerly direction to its intersection with the North East and Range North Roads adjacent to quarry at grid reference TG945444, thence continue along

Range Road North in a generally northerly direction to its intersection with the north-south grid line T945 at grid reference TG945462, thence continue along the grid line T945 in a northerly direction to its intersection with the northern most end of Range Road North (just before the intersection with Seaview Road) at grid reference TG945483, thence continue in a straight line in a north easterly direction to the spillway of the South Para Reservoir at grid reference UG033592, being the starting point of the boundary.

GEOGRAPHICAL INDICATION

#49

LANGHORNE CREEK

AREA BOUNDARY

The area boundary used to support the textual description of the geographical indication for "Langhorne Creek" is presented on the following official maps:

MILANG TOPOGRAPHIC MAP

(Cadastral Overprint)

Scale 1:50,000

Sheet 6627-2

Third Edition

Published by authority of the
Minister of Lands

Aerial Photography, Svy. SA.

3426, May 1986.

Photolithography, A B Caudell,
Government Printer, 1990.**ECHUNGA TOPOGRAPHIC MAP**

(Cadastral Overprint)

Scale 1:50,000

Sheet 6627-1

Third Edition

Published by authority of the
Minister of Lands

Aerial Photography, Svy. SA.

3099, 3111 March 1984.

Photolithography, D J Woolman,
Government Printer, 1986.

MONARTO TOPOGRAPHIC MAP

Scale 1:50,000
Sheet 6727-IV
Second Edition
Issued under the authority of the
Minister of Lands.
Aerial Photography, Svy. SA.
2403, March 1979.
Photolithography, D J Woolman,
Government Printer, 1980.

**ALEXANDRINA TOPOGRAPHIC
MAP**

(Cadastral Overprint)
Scale 1:50,000
Sheet 6727-3
Second Edition
Published by authority of the
Minister of Lands
Aerial Photography, Svy. SA.
3067, February 1984.
Photolithography, D J Woolman,
Government Printer, 1986.

TEXTUAL DESCRIPTION

The Geographical Indication "LANGHORNE CREEK" is located within the zone "Fleurieu", within the State of South Australia, Australia.

Using topographical map Milang (Sheet 6627-2) the beginning point of the boundary is on the shore of Lake Alexandrina at grid reference UF164799 thence proceed in a generally north westerly direction in a straight line until crossing over sealed road and continue along the same straight line on a vehicular track to grid reference UF157807 and thence proceed in a generally south westerly direction, following vehicular track and then made road crossing over sealed road at grid reference UF155805 and thence proceed in a generally north north westerly direction along Gun Club Road crossing over McInnes Road at grid reference UF153809 to grid reference UF149822 where a direction change is made to a generally northerly direction and continue along Gun Club Road to grid reference UF150846 where Gun Club Road

intersects with Echo Park Road and thence proceed in a generally northerly direction along Pioneer Avenue crossing over Navarino Road at grid reference UF152878 and continue in a generally northerly direction to grid reference UF152894 where Pioneer Avenue intersects with sealed road and thence proceed in a generally north westerly direction along sealed road crossing over Angas River at grid reference UF129924 and thence continue in a generally north westerly direction to grid reference UF118937 where the 50 metre contour line intersects sealed road and thence proceed initially in a generally east south easterly then generally northerly direction following the 50 metre contour line to grid reference UF153973 at the edge of map; on to topographical map Echunga (Sheet 6627-1) at grid reference UF153973 thence proceed in a generally easterly direction along the 50 metre contour line to the edge of map at grid reference UF154973; on to map Milang (Sheet 6627-2) at grid reference UF154973 and continue east on the 50 metre contour line to the edge of map at grid reference UF158974; on to map Echunga (Sheet 6627-1) at grid reference UF158974 and continue in a generally northerly direction along the 50 metre contour line to UF160979, the intersection of the 50 metre contour line and Burnlea Road and thence proceed in a generally east north easterly direction following Burnlea Road to grid reference UF166982, the intersection of Burnlea Road and Dalveen Road and thence proceed in a generally north north westerly direction along Dalveen Road to grid reference UF163989, the intersection of Dalveen Road and Wandstead Road and thence proceed in a generally east south easterly direction following Wandstead Road and crossing the Bremer River at grid reference UF170989 and thence proceed in a generally south easterly direction along Wandstead Road to the edge of map at grid reference UF180981; on to map Monarto (Sheet 6727-IV) at grid reference UF180981 and proceed along Wandstead Road in a generally south easterly direction to grid reference UF185976, the intersection of Wandstead Road and South Bremer Road and thence continue along South Bremer Road in a generally south easterly direction to the edge of map at grid

reference UF187974; on to map Alexandrina (Sheet 6727-3) at grid reference UF187974 and proceed in a generally south easterly direction along South Bremer Road to grid reference UF206959 and thence proceed in a generally north easterly direction along unsealed road to cross roads at grid reference UF218964 and thence in a generally easterly direction along unsealed road to crossroads at grid reference UF240965 thence proceed in a generally southerly direction along unsealed road to grid reference UF240943 thence proceed in a generally south easterly direction along unsealed road to grid reference UF283926 the intersection of unnamed road and Lee Road and thence proceed in a generally east south easterly direction along Lee Road to the intersection of Lee Road and Kangaroo Road at grid reference UF300922 and thence proceed in a generally south easterly direction along Kangaroo Road to intersection with sealed road at grid reference UF305909 and thence proceed in a generally east north easterly direction along sealed road to Boundary Road South at grid reference UF321914 and thence proceed in a generally southerly direction along Boundary Road South and the District Council of Strathalbyn cadastral boundary to the shoreline of Lake Alexandrina at grid reference UF318836 and thence follow the shore line of Lake Alexandrina in a generally westerly direction to the edge of map at grid reference UF184806; on to map Milang (Sheet 6627-2) at grid reference UF184806 and continue to follow the shoreline in a west south westerly direction to grid reference UF164799 the original starting point thus completing the defined area.

Transport and Regional Development

COMMONWEALTH OF AUSTRALIA

Navigation Act 1912

Transport and Communications Legislation Amendment Act 1994

Revocation of order under subsection 422A(1) of the *Navigation Act 1912*


I, WILLIAM PATRICK DEANE, Governor-General of the Commonwealth of Australia, acting with the advice of the Federal Executive Council, and under paragraph 4(b) of the *Transport and Communications Legislation Amendment Act 1994* and subsection 33(3) of the *Acts Interpretation Act 1901*, revoke the order made under subsection 422A(1) of the *Navigation Act 1912* dated 21 June 1985 and published in the Gazette on 13 August 1985.

Dated this day of 1997
6 AUG 1997

WILLIAM DEANE

Governor-General

By His Excellency's Command,



Minister for Transport and Regional Development

Treasurer


Commonwealth of Australia

Currency Act 1965

Currency Determination No. 4 of 1997

I, CHARLES RODERICK KEMP, Assistant Treasurer, acting for the Treasurer, make the following Determination under subsection 13A (1) of the *Currency Act 1965*.

Dated 28 / 7 / 1997.



Assistant Treasurer

Citation

1. This Determination may be cited as Currency Determination No. 4 of 1997.

Commencement

2. This Determination commences on 29 September 1997.

Specifications of coins

3. This Determination specifies, for a coin of a kind having the denomination and standard composition specified in columns 1 and 2, respectively, in Part 1 of the Schedule, and a design specified in column 5 of that Part:

- (a) the standard weight, and allowable variation from that weight, specified for a coin of that kind in column 3 of that Part; and
- (b) the dimensions specified for a coin of that kind in column 4 of that Part.

Application of Determination

4. This Determination does not affect any other determination of the specifications of a coin.

SCHEDULE

Clause 3

PART 1—SPECIFICATIONS OF COINS

Column 1	Column 2	Column 3	Column 4		Column 5			
Denom-ination	Standard composition	Standard weight and allowable variation (g)	Dimensions		Design			
			(1) Diameter (mm)	(2) Thickness (mm)	(1) Shape	(2) Edge	(3) Obverse	(4) Reverse
\$5	Copper, zinc, aluminium and tin	20.00 ± 0.50	38.90	2.65	S1	E1	O3	R44
\$5	Copper, zinc, aluminium and tin	20.00 ± 0.50	38.90	2.65	S1	E1	O3	R45
\$5	99.9% silver	31.635 ± 0.50	40.60	4.00	S1	E5	O4	R46
\$5	99.9% silver	31.635 ± 0.50	40.60	4.00	S1	E5	O4	R47
\$100	99.99% gold	10.021 ± 0.020	25.10	2.40	S1	E1	O4	R48

PART 2—EXPLANATION OF SYMBOLS

Design Feature	Symbol	Explanation
Shape	S1	Circular
Edge	E1	Milled
Edge	E5	Plain edge with 2 of the inscription "GAMES OF THE XXVII OLYMPIAD" evenly spaced around the edge to read with the reverse of the coin facing up.
Obverse	O3	An effigy of the Queen, surrounded by the inscriptions: (a) "ELIZABETH II"; and (b) "AUSTRALIA 2000".
Obverse	O4	An effigy of the Queen, surrounded by: (a) the inscriptions: (i) "ELIZABETH II"; and (ii) "AUSTRALIA 2000"; and (b) an inscription stating, in Arabic numerals, the amount in dollars of the denomination of the coin, followed by the word "DOLLARS".

Currency Determination No. 4 of 1997

3

SCHEDULE—continued

PART 2—continued

Design Feature	Symbol	Explanation
Reverse	R44	A representation of a female hockey player superimposed on a representation of Olympic flames, surrounded by: <ul style="list-style-type: none"> (a) the inscriptions: <ul style="list-style-type: none"> (i) "Sydney 2000"; and (ii) "5 DOLLARS"; and (b) a representation of the Olympic rings.
Reverse	R45	A representation of a male weight lifter performing the "clean and jerk" weight-lifting action superimposed on a representation of Olympic flames, surrounded by: <ul style="list-style-type: none"> (a) the inscriptions: <ul style="list-style-type: none"> (i) "Sydney 2000"; and (ii) "5 DOLLARS"; and (b) a representation of the Olympic rings.
Reverse	R46	The following inscriptions in 2 separate circles immediately inside the rim: <ul style="list-style-type: none"> (a) "CELEBRATING THE UNIQUE ANIMALS, BIRDS, FISH AND FLORA OF AUSTRALIA AND THE SPIRIT OF THE GAMES OF THE XXVII OLYMPIAD."; and (b) "COMMEMORATING THE OLYMPIC GAMES OF THE NEW MILLENNIUM IN SYDNEY IN THE YEAR 2000 A.D."; surrounding: <ul style="list-style-type: none"> (c) a representation of 19 Australian grass trees (<i>xanthorrhoea australis</i>); and (d) a representation of a female kangaroo with a joey in her pouch; and (e) a smaller shape enclosing: <ul style="list-style-type: none"> (i) the inscription "Sydney 2000"; and (ii) a representation of the Olympic rings printed in Olympic colours.
Reverse	R47	Representations of a component of the Sydney 2000 Olympic logo arranged in a circle immediately inside the rim surrounding: <ul style="list-style-type: none"> (a) representations of reef fish, sting-rays, sharks, crocodiles, sea snakes and turtles in "swimming-dreaming"; and (b) a representation of "two people dreaming"; and (c) a smaller shape enclosing: <ul style="list-style-type: none"> (i) the inscription "Sydney 2000"; and (ii) a representation of the Olympic rings printed in Olympic colours.
Reverse	R48	Representations of the Olympic flame and torches arranged in a circle immediately inside the rim surrounding a representation of the Sydney 2000 Olympic logo printed in Olympic colours.

[NOTE: E2 and O1 are referred to in Currency Determination No. 6 of 1996 and E3, E4 and O2 are referred to in Currency Determination No. 7 of 1996.]

Note: In lieu of notification appearing in GN 32, 13.8.97. Pages were incorrectly printed in the wrong order.

9606034




Superannuation Industry (Supervision) Act 1993

DISQUALIFICATION ORDER

I, Thomas Karp, a delegate of the Insurance and Superannuation Commissioner, under paragraph 131(1)(b) of the *Superannuation Industry (Supervision) Act 1993* (the "Act"), **DISQUALIFY Gordon Kenneth Culpitt, C/- Industrial and Community Work Centre PO Box 495 Richlands Queensland 4077**, from being an approved auditor for the purposes of the Act, since he is not a fit and proper person to be an approved auditor for the purposes of the Act.

This order takes effect on 01/08/1997

Dated.....11 July 1997


.....

T Karp
Deputy Commissioner

NOTE:

(a) Under subsection 344(1) of the Act, if you are dissatisfied with this decision, you may, by written notice given to the Commissioner within 21 days after the day on which you receive this notice, or within such further period as the Commissioner allows, request a reconsideration by the Commissioner.

(b) Under subsection 344(8) of the Act, you may, if dissatisfied with the Commissioner's reconsideration, subject to the Administrative Appeals Tribunal Act 1975, make an application to the Administrative Appeals Tribunal for review of the reconsidered decision.

COMMISSIONER OF TAXATION**NOTICE OF WITHDRAWAL OF RULINGS**

The Commissioner of Taxation gives notice that the following rulings are withdrawn. Copies of the Notices of Withdrawal can be obtained from any Branch of the Australian Taxation Office.

Ruling Number	Subject	Brief Description
TD 92/163	Income tax: is a taxpayer required to substantiate the first \$300 if the aggregate claim for employment-related expenses, car expenses and travel expenses incurred by the taxpayer in producing salary and wages exceeds the \$300 limit?	Withdrawn because the rewritten law provides a clear answer to the question addressed by the Determination.
TD 93/12	Income tax: substantiation: what are the consequences if a taxpayer fails to respond to a notice to produce documentary evidence, issued under subsection 82KZA(2) of the <i>Income Tax Assessment Act 1936</i> ?	Withdrawn because the rewritten law provides a clear answer to the question addressed by the Determination.
TD 93/144	Income tax: can a taxpayer who uses a motor cycle for income producing purposes use the "cents per kilometre" method to calculate the amount of a deduction for motor cycle expenses?	Withdrawn because the rewritten law provides a clear answer to the question addressed by the Determination.
TD 93/147	Income tax: is a person who : • owns a car or leases a car for a period of not less than 12 months, • uses the car to travel 5,000 kilometres or less for income producing purposes in a year of income, and • elects to claim a deduction for motor vehicle expenses using the cents per kilometre basis, required to prove the claim?	Withdrawn because the rewritten law provides a clear answer to the question addressed by the Determination.
TD 93/243	Income tax: car expense substantiation: if a taxpayer uses a car to travel more than 5000 kilometres for income producing purposes, can the cents per kilometre method be used to make a claim for car expenses by limiting the claim to 5000 kilometres?	Withdrawn because the rewritten law provides a clear answer to the question addressed by the Determination.
TD 94/15	Income tax: if a taxpayer uses a car of the type defined in paragraph 82 KV(4)(a) of the <i>Income Tax Assessment Act 1936</i> in the course of producing assessable income, are related car expenses exempted from the substantiation provisions where the car is used other than in an exempt manner at any time during the year of income?	Withdrawn because the rewritten law provides a clear answer to the question addressed by the Determination.

NOTICE OF ADDENDA TO RULINGS

The Commissioner of Taxation gives notice of the following addendum, copies of which can be obtained from any Branch of the Australian Taxation Office.

Ruling Number	Subject	Brief Description
ADDENDUM TO TR 93/33	Income tax: gold mining: tailing dumps as trading stock of gold tailings processors and gold mining operators.	Addendum amends the Ruling to reflect legislative changes arising from the Tax Law Improvement Project.

9606030

COMMONWEALTH OF AUSTRALIA

Foreign Acquisitions and Takeovers Act 1975

ORDER UNDER SUBSECTION 21A(2)

WHEREAS -

- (A) Sylvia Li is a foreign person for the purposes of section 21A of the *Foreign Acquisitions and Takeovers Act 1975* ('the Act');
- (B) Sylvia Li proposes to acquire an interest in Australian urban land as specified in the notice furnished on 18 July 1997 under section 26A of the Act;

NOW THEREFORE I, Rod Kemp, Assistant Treasurer, for and on behalf of the Treasurer, being satisfied that:

- (i) Sylvia Li proposes to acquire an interest in Australian urban land; and
- (ii) the proposed acquisition would be contrary to the national interest;

PROHIBIT the proposed acquisition pursuant to subsection 21A(2) of the Act.


Dated this

12th

day of

August

1997.



Assistant Treasurer

COMMONWEALTH OF AUSTRALIA

Foreign Acquisitions and Takeovers Act 1975

ORDER UNDER SUBSECTION 21A(2)

WHEREAS -

- (A) Ian Stewart Duncan and Maria Paula De Carvalho Jonet Duncan are foreign persons for the purposes of section 21A of the *Foreign Acquisitions and Takeovers Act 1975* ('the Act');
- (B) Ian Stewart Duncan and Maria Paula De Carvalho Jonet Duncan propose to acquire an interest in Australian urban land as specified in the notice furnished on 30 July 1997 under section 26A of the Act;

NOW THEREFORE I, Rod Kemp, Assistant Treasurer, for and on behalf of the Treasurer, being satisfied that:

- (i) Ian Stewart Duncan and Maria Paula De Carvalho Jonet Duncan propose to acquire an interest in Australian urban land; and
- (ii) the proposed acquisition would be contrary to the national interest;

PROHIBIT the proposed acquisition pursuant to subsection 21A(2) of the Act.


Dated this

12th

day of

August

1997.



Assistant Treasurer

COMMONWEALTH OF AUSTRALIA

Foreign Acquisitions and Takeovers Act 1975

ORDER UNDER SUBSECTION 21A(2)

WHEREAS -

- (A) James Robert Dix is a foreign person for the purposes of section 21A of the *Foreign Acquisitions and Takeovers Act 1975* ('the Act');
- (B) James Robert Dix proposes to acquire an interest in Australian urban land as specified in the notice furnished on 31 July 1997 under section 26A of the Act;

NOW THEREFORE I, Rod Kemp, Assistant Treasurer, for and on behalf of the Treasurer, being satisfied that:

- (i) James Robert Dix proposes to acquire an interest in Australian urban land;
and
- (ii) the proposed acquisition would be contrary to the national interest;

PROHIBIT the proposed acquisition pursuant to subsection 21A(2) of the Act.

Dated this

12th

day of

August

1997.



Assistant Treasurer

COMMONWEALTH OF AUSTRALIA***Foreign Acquisitions and Takeovers Act 1975*****ORDER UNDER SUBSECTION 22(1)****WHEREAS -**

- (A) Imfeld Investments Pty Ltd is a foreign person for the purposes of section 21A of the *Foreign Acquisitions and Takeovers Act 1975* ('the Act');
- (B) Imfeld Investments Pty Ltd proposes to acquire an interest in the Australian urban land described in the notice furnished on 10 July 1997 under section 26A of the Act;

NOW THEREFORE I, Rod Kemp, Assistant Treasurer, for and on behalf of the Treasurer, pursuant to subsection 22(1) of the Act, for the purpose of enabling consideration to be given as to whether an order should be made under subsection 21A(2) of the Act in respect of the proposed acquisition, PROHIBIT the proposed acquisition for a period not exceeding ninety days after this order comes into operation.


Dated this

4

day of

August

1997.



Assistant Treasurer

9606032



Commonwealth
of Australia

Gazette

No. S 321, Monday, 11 August 1997

Published by the Australian Government Publishing Service, Canberra

SPECIAL

*AUSTRALIAN CAPITAL TERRITORY
(PLANNING AND LAND MANAGEMENT) ACT 1988*

Section 16

**CERTIFICATION OF DRAFT AMENDMENT 18
(ACT Telecommunications Plan)
OF THE NATIONAL CAPITAL PLAN**

I, WARWICK LESLIE SMITH, Minister for Sport, Territories and Local Government, pursuant to sub-section 16(4) of the *Australian Capital Territory (Planning and Land Management) Act 1988* give notice that on this day I declare Draft Amendment 18 of the National Capital Plan to be certified.

Dated this

6th

day of

August

1997

WARWICK LESLIE SMITH
Minister of State for Sport,
Territories and Local Government

Note: Copies of
Draft Amendment 18
of the National Capital Plan
can be obtained from the
National Capital Authority
10-12 Brisbane Avenue
BARTON ACT 2600



9 780644 490801



Commonwealth of Australia

Gazette

No. S 322, Wednesday, 13 August 1997

Published by the Australian Government Publishing Service, Canberra

SPECIAL

NOTIFICATION OF THE MAKING OF STATUTORY RULES

The following Statutory Rules have been made and copies may be purchased at the Commonwealth Government Bookshop, 10 Mort St, Canberra City, ACT.

Act under which the Statutory Rule was made	Description of the Statutory Rule	Year and number of the Statutory Rule
<i>Foreign Judgments Act 1991</i>	Foreign Judgments Regulations (Amendment)	1997 No. 205
<i>Primary Industries Levies and Charges Collection Act 1991 and National Residue Survey (Ratite Slaughter) Levy Act 1997</i>	Primary Industries Levies and Charges Collection (National Residue Survey—Ratite Slaughter) Regulations	1997 No. 206
<i>National Residue Survey (Horse Slaughter) Levy Act 1992</i>	Primary Industries Levies and Charges Collection (National Residue Survey—Horse Slaughter) Regulations (Amendment)	1997 No. 207
<i>Primary Industries Levies and Charges Collection Act 1991</i>	Primary Industries Levies and Charges Collection Regulations (Amendment)	1997 No. 208
<i>Meat and Live-stock Industry Act 1995</i>	Meat and Live-stock Industry Regulations (Amendment)	1997 No. 209
<i>Rice Levy Act 1991</i>	Rice Levy Regulations (Amendment)	1997 No. 210
<i>Petroleum Retail Marketing Sites Act 1980</i>	Petroleum Retail Marketing Sites Regulations (Amendment)	1997 No. 211





Commonwealth
of Australia

Gazette

No. S 323, Wednesday, 13 August 1997

Published by the Australian Government Publishing Service, Canberra

SPECIAL

WILDLIFE PROTECTION (REGULATION OF EXPORTS AND
IMPORTS) ACT 1982

SECTION 44

The Designated Authority, under sub-section 20(1) of the *Wildlife Protection (Regulation of Exports and Imports) Act 1982*, in pursuance of sub-section 44(1) of that Act is considering giving an authority under section 44 of that Act to:

Mr Thodung Dang and Miss Khanh Ly Nguyen, to export two Sulphur-crested cockatoos to Vietnam as household pets.

In accordance with paragraph 44(1)(f) of the Act interested persons are invited to lodge comments in writing on the desirability of giving the authority. Such comments should be lodged at the following address not later than 5 days after the date of publication of this Notice:

The Director
Wildlife Protection
Environment Australia
GPO Box 636
CANBERRA ACT 2601





**Commonwealth
of Australia**

Gazette

No. S 324, Thursday, 14 August 1997

Published by the Australian Government Publishing Service, Canberra

SPECIAL



CIVIL AVIATION
SAFETY AUTHORITY
AUSTRALIA

**NOTIFICATION OF EXEMPTION
UNDER THE CIVIL AVIATION REGULATIONS**

On 13 August 1997 the Civil Aviation Safety Authority (CASA) issued an exemption under regulation 308 of the Civil Aviation Regulations (Exemption of certain pilotless aircraft operated for flight test purposes – CASA 15/97).

Copies of the instrument are available for inspection at, and may be purchased over the counter from:

**Airservices Australia Publications Centre
715 Swanston Street
CARLTON Vic 3053**

Copies of the instrument may be purchased by mail from:

**Airservices Australia Publications Centre
GPO Box 1986
CARLTON SOUTH VIC 3053**





Commonwealth
of Australia

Gazette

No. S 325, Friday, 15 August 1997

Published by the Australian Government Publishing Service, Canberra

SPECIAL

FORM 93

NOTICE OF APPLICATION UNDER SECTION 459P OF THE
CORPORATIONS LAW

(Order 71, sub rules 36(8) and 37(9))

IN THE FEDERAL COURT OF AUSTRALIA
VICTORIAN DISTRICT REGISTRY

No. VG 322 of 1997

NOTICE OF APPLICATION RELATING TO: BERWICK AUSTRALIA PTY LTD
AUSTRALIAN COMPANY NUMBER: 004 534 954

PERFECT WOOD MOULDING (VIC) PTY LTD ACN 005 115 588 will apply to the Federal Court of Australia at 2.15 p.m. on 2 September 1997 at 450 Little Bourke Street, Melbourne in proceeding numbered VG 3222 of 1997 for an order that BERWICK AUSTRALIA PTY LTD ACN 004 534 954 ("Company") be wound up.

The applicant's address for service is c/- Messrs Wilmoth Field & Warne, Solicitors, of 154 A'Beckett Street, Melbourne, 3000.

Any contributory, member or creditor of the Company may appear at the hearing in person or by counsel or by a solicitor to support or oppose the making of an order to wind up the company.

Any person intending to appear at the directions hearing must file a notice of appearance in accordance with Form 79 and an affidavit verifying any grounds of opposition to the winding up application in accordance with Form 93A and must serve the notice of appearance and affidavit on the applicant at its address for service shown above, not later than 2 days before the day appointed for the hearing.





HIGH COURT OF AUSTRALIA

RULE OF COURT

(As of the 13th day of August 1997)

IT is ordered as follows:-

1. Sittings of the Court for the transaction of all such business as may be brought before it shall be held during the year 1998 at the places and commencing on the days hereunder mentioned, that is to say:

Canberra	-	Tuesday, 3 February 1998
Canberra	-	Tuesday, 3 March 1998
* Hobart	-	Monday, 30 March 1998 at 2.15 pm
Canberra	-	Tuesday, 21 April 1998
Canberra	-	Wednesday, 20 May 1998
Canberra	-	Tuesday, 16 June 1998
* Brisbane	-	Monday, 22 June 1998 at 2.15 pm
Canberra	-	Tuesday, 4 August 1998
* Adelaide	-	Monday, 10 August 1998 at 2.15 pm
Canberra	-	Tuesday, 1 September 1998
Canberra	-	Tuesday, 29 September 1998
* Perth	-	Monday, 19 October 1998 at 2.15 pm
Canberra	-	Tuesday, 10 November 1998
Canberra	-	Tuesday, 1 December 1998

- * No sittings will be held unless there is sufficient business to warrant the attendance of the Court

2. Sittings to hear applications for special leave to appeal will also be held at the places and on the days hereunder mentioned, that is to say:

Sydney	-	Friday, 13 February 1998
Melbourne	-	Friday, 13 February 1998
Sydney	-	Friday, 13 March 1998
Sydney	-	Friday, 1 May 1998
Sydney	-	Tuesday, 19 May 1998
Melbourne	-	Tuesday, 19 May 1998
Sydney	-	Friday, 19 June 1998
Sydney	-	Friday, 7 August 1998
Sydney	-	Friday, 11 September 1998
Melbourne	-	Friday, 11 September 1998
Sydney	-	Friday, 9 October 1998
Sydney	-	Friday, 20 November 1998
Sydney	-	Friday, 11 December 1998
Melbourne	-	Friday, 11 December 1998



2.

3. If there is insufficient business at a place at which applications for special leave to appeal are listed to be heard the sittings may be moved to another capital city.
4. The winter vacation shall begin on Saturday, 27 June 1998. The summer vacation shall commence on Saturday, 12 December 1998.

F G Brennan

Daryl Dawson

John Toohey

L.S.

M Gaudron

M H McHugh

W M C Gummow

C M Doogan

M D Kirby

Chief Executive and
Principal Registrar

Justices

