



CONTENTS

Variation of closing times	1215
Commercial advertising	1215
General Information	1215
Government departments	1218
Special Gazette Nos S 175, S 176, S 177, S 178 and S 180 of 1997 are herewith	

The date of publication of this Gazette is 21 May 1997

POSTGRADUATE EDUCATION FOR BUSY PROFESSIONALS

Professional And Graduate Education (P.A.G.E.) specialise
in FLEXIBLE, economical post graduate education.

Courses are fully accredited by leading Australasian
universities, and allow you to study in your own time,
at your own pace.

Post graduate studies in PUBLIC SECTOR include
Total Quality Management, Environmental Management,
Enterprise Management, Marketing and Records Management.

A range of industry-specific professional short courses
are also available.

For course details FREECALL 1800 648 700.

Freefax 1800 671 006

Website: <http://imp.uow.edu.au/PAGE/>

P A G E

Professional & Graduate Education
YOUR TIME · YOUR PLACE



THIS GAZETTE IS PRODUCED AS A CAMERA-READY PUBLICATION!

QUALITY OF YOUR PUBLICATION:

To maximise the quality of your notice, all copy must be typewritten or typeset using a laser printer. Handwritten material will not be accepted. Other material may be accepted, however, AGPS will take no responsibility for the quality of production of these notices.

LODGMET RATES:

A charge of \$126.50 per/page will apply to the submission of camera-ready copy

CUSTOMER ACCOUNT NUMBERS and CUSTOMER REFERENCE CODES

must be clearly stated on the covering sheet and submitted with your notice. Any notice submitted without this information will not be published.

CLOSING TIMES:

Gazette copy will be accepted by the Gazette Office until 10.00 a.m. on Friday, the week prior to publication.

INQUIRIES:


Please direct all inquiries to (06) 295 4661.

NO PAIN, NO GAIN

Successful, memorable, effective conferences are always a challenge. To inspire delegates, you need something different and very special. And sometimes you need to go a little further afield to find it. Like Kingfisher Bay, a superb award-winning resort beside the unspoilt rainforest, lakes and perfect beaches and wildlife of Queensland's World Heritage listed Fraser Island.

Kingfisher Bay Resort's conference facilities can accommodate up to 300 people in style, along with everything a successful conference could need, including a variety of venues and all the technical facilities and services you require.

Recreational activities and trained staff provide invaluable opportunities for team-building and problem-solving.



Hold your next conference on Fraser Island. What makes it an extra effort is what makes it extra special.

Call our conference experts now.

Brisbane (07) 3221 1811

Sydney (02) 9290 2261

Resort (071) 203 333



Kingfisher Bay
Fraser Island

*Including twin share accommodation, hot breakfast, lunch, morning/afternoon tea, conference room hire and equipment. Valid to 20 December 1997. Conditions apply.

Variation of closing times

Commonwealth of Australia Gazette

Government Notices

QUEEN'S BIRTHDAY EARLY CLOSING

Monday, 11 June 1997 is a public holiday in the Australian Capital Territory thus affecting closing time for the following *Government Notices Gazette*.

Issue of 11 June 1997.

Thursday, 5 June 1997 at 10.00 a.m.

Commercial advertising

The Commonwealth of Australia Gazettes are now available for Commercial advertising. For information, rates and bookings please contact Rod Tremain or Jonathon Tremain, NAS, National Advertising Services telephone (02) 9955 3545, fax (02) 9955 3646.

General Information

IMPORTANT COPYRIGHT NOTICE

© Commonwealth of Australia 1997

This work is copyright. Apart from any use as permitted under the *Copyright Act 1968*, no part may be reproduced by any process without prior written permission from the Australian Government Publishing Service. Requests and inquiries concerning reproduction and rights should be addressed to the Manager, Commonwealth Information Services, Australian Government Publishing Service, GPO Box 84, Canberra ACT 2601.

This copyright requirement on reproduction or photocopying also applies to the Australian Public Service.

GAZETTE INQUIRIES

Lodgment inquiries (06) 295 4661
Gazettal Forms (06) 295 4613
Subscriptions (Fax) (06) 295 4888
Subscriptions 132 447

Government Notices issues, published each Wednesday, contain all legislation, proclamations, special information and government departments notices and are sold at \$5.95 each or on subscription of \$295.00 (50 issues), \$150.00 (25 issues).

NOTICES FOR PUBLICATION and related correspondence should be addressed to:

Gazette Officer, Australian Government Publishing Service, GPO Box 4007, Canberra ACT 2601.
Telephone (06) 295 4661

or lodged at AGPS, Government Printing Office Building, Wentworth Avenue, Kingston. Notices are accepted for publication in the next available issue, unless otherwise specified.

Except where a standard form is used, all notices for publication must have a covering instruction setting out requirements. A typewritten original or good copies are to be provided, wherever possible double-spaced, with a margin surrounding the typewritten matter. Copy is to be confined to one side of the paper, sheets are to be of uniform size (preferably A4), numbered consecutively and fastened securely together. Dates, proper names and signatures particularly are to be shown clearly.

Copy will be returned unpublished if not submitted in accordance with these requirements.

CLOSING TIMES. Notices for publication should be lodged at AGPS, Government Printing Office Building, unless otherwise specified, by the following times (except at holiday periods for which special advice of earlier closing times will be given).

Government Notices Gazette all copy: Friday at 10.00 a.m. in the week before publication.

RATES for Government Notices are: \$126.50 per camera-ready page.

For Special *Gazette* notices the rates are the same as for Government Notices plus \$110.00 per page.

For Periodic *Gazette* notices the rates are \$20.00 per camera-ready page plus \$300.00 per issue plus 15% of total costs.

Late copy may be accepted on payment of a surcharge. For further information contact the Gazette Client Liaison Unit on (06) 295 4661.

SUBSCRIPTIONS are payable in advance and are accepted for a maximum period of one year. All subscriptions are on a firm basis and refunds for cancellations will not be given. Rates include surface postage in Australia and overseas. Other carriage rates are available on application.

Subscriptions fax number (06) 295 4888.

AVAILABILITY. The *Gazette* may be purchased by mail from:

Mail Order Sales, Australian Government Publishing Service, GPO Box 84, Canberra ACT 2601

or over the counter from Government Info Shops at:

Adelaide: 60 Waymouth Street, tel. (08) 8231 0144,
fax (08) 8231 0135
Brisbane: City Plaza, cnr Adelaide and
George Streets, tel. (07) 3229 6822,
fax (07) 3229 1387
Canberra: 10 Mort Street, tel. (06) 247 7211,
fax (06) 257 1797
Hobart: 31 Criterion Street, tel. (03) 6234 1403,
fax (03) 6234 1364
Melbourne: 190 Queen Street, tel. (03) 9670 4224,
fax (03) 9670 4115
Parramatta: Shop 24, Horwood Place
(off Macquarie Street),
tel. (02) 9893 8466,
fax (02) 9893 8213
Perth: 469 Wellington Street, tel. (09) 322 4737,
fax (09) 481 4412
Sydney: 32 York Street, tel. (02) 9299 6737,
fax (02) 9262 1219
Townsville: 271 Flinders Mall, tel. (077) 21 5212,
fax (077) 21 5217

Agent:

Darwin: Northern Territory Government
Publications, 13 Smith Street,
tel. (08) 8989 7152

Commonwealth Acts and Statutory Rules, Australian Capital Territory Ordinances and Regulations, and other Commonwealth Government publications may also be purchased at these addresses.

ALL REMITTANCES should be made payable to;

Collector of Public Moneys, Australian Government Publishing Service.

OTHER ISSUES OF THE GAZETTE

Public Service issues contain notices concerning administrative matters, including examinations, vacancies, transfers and promotions within the Australian Public Service and the Services of the Australian Postal Corporation and Defence Force appointments etc. These issues are published weekly at 10.30 am on Thursday, and sold at \$8.95 each or on subscription of \$395.00 (50 issues), \$206.00 (25 issues) or \$103.00 (12 issues).

Business issues, published each Tuesday, containing Notices under the Corporations Law, Bankruptcy Act and Private Notices and sold at \$4.95 each or on subscription of \$220.00 (50 issues), \$116.00 (25 issues).

Australian Securities Commission issues contain Notices under the Corporations Law and are published on the first Tuesday of each month and are sold at \$14.95 each or on subscription of \$132.00 (12 issues).

Special issues include notices which require urgent publication. All costs associated with producing Specials will be borne by the responsible department or authority. A limited number of Special Gazettes will be made available for sale from the Commonwealth Government Bookshop, Canberra, on the day of publication. General distribution of these notices will be by their inclusion in the next published issue of the Government Notices *Gazette* or *Business Gazette* as well as in the next published issue of the series of the *Gazette* in which the notice would normally have been published.

Tariff concessions issues contain notices of tariff concessions proposed, granted or revoked in accordance with the provisions of Part XVA of the *Customs Act 1901*. These issues are published each Wednesday and are sold at \$2.95 or on subscription only at \$115.00 for 50 issues including surface postage.

Periodic issues contain lengthy notices of a non-urgent nature, including the following: Australian Public Service conditions of entry and advancement; holders of import licences and tariff quotas; notification by Australian Securities Commission of intention to deregister defunct companies. Issues are made at irregular intervals as required, at individual prices according to size. Advice of availability is given in the Government Notices and Business issues immediately following the day of publication. Periodic issues are not available on subscription, but standing orders are accepted for all selected issues.

Purchasing and Disposals issues of the *Gazette* provide information on Commonwealth purchases and disposals and other matters of general interest to persons buying from or selling to the Commonwealth. These issues are published each Wednesday and sold at \$3.95 or on subscription of \$220.00 including postage for 50 issues.

Index issues contain references to entries in the Government Notices and the related Special and Periodic issues. Index issues are published quarterly, are available over the counter from Commonwealth Government Bookshops and are supplied without charge to annual subscribers to the Government Notices issues.

Chemicals issues of the *Gazette* provide information on the National Industrial Chemicals Notification and Assessment Scheme (NICNAS). These issues are published monthly and the cost is variable.

National Registration Authority issues of the *Gazette* contain details of the certificates for registration of chemical products issued by the National Registration Authority for Agricultural and Veterinary Chemicals. These issues are published monthly and the cost is variable.

Products and services advertised in this publication are not necessarily endorsed by AGPS, or the Government. AGPS reserves the right to reject any advertising material it considers unsuitable for government publication. Material supplied must be suitable for same size camera-ready reproduction. AGPS takes no responsibility for the quality of reproduction.

ISSUE OF PERIODIC GAZETTES

The following Periodic issues of the *Gazette* have been published.

Copies may be purchased from Commonwealth Government Bookshops or by mail from the relevant address given on the front page of this *Gazette*.

Gazette number	Date of Publication	Subject
P1	7.1.97	Road Vehicle (National Standards) Determination No. 3 of 1996
P2	15.1.97	<i>Great Barrier Reef Marine Park Act 1975</i> Particulars of permissions granted, refused, suspended, reinstated, revoked or reconsidered for the period 1 October 1996 to 30 November 1996 and not previously gazetted Particulars of some permissions granted, refused, suspended, reinstated, revoked or reconsidered for the period 1 September 1996 to 30 September 1996 and not previously gazetted Particulars of some permissions granted, refused, suspended, reinstated, revoked or reconsidered for the period 1 December 1996 to 31 December 1996
P3	17.1.97	Instruments made under Part VII of the <i>National Health Act 1953</i>
P4	23.1.97	Notice by the Australian Securities Commission of intention to deregister defunct companies
P5	26.2.97	Notice by the Australian Securities Commission of intention to deregister defunct companies
P6	28.2.97	<i>Great Barrier Reef Marine Park Act 1975</i> Particulars of permissions granted, refused, suspended, reinstated, revoked or reconsidered for the period 1 December 1996 to 31 January 1997 and not previously gazetted Particulars of some permissions granted, refused, suspended, reinstated, revoked or reconsidered for the period 1 February 1997 to 28 February 1997
P7	13.3.97	Australian Securities Commission money or property unclaimed by dissenting shareholders
P8	10.4.97	<i>Great Barrier Reef Marine Park Act 1975</i> Particulars of permissions granted, refused, suspended, reinstated, revoked or reconsidered for the period 1 February 1997 to 28 February 1997 and not previously gazetted Particulars of permissions granted, refused, suspended, reinstated, revoked or reconsidered for the period 1 November 1996 to 31 January 1997 and not previously gazetted Particulars of some permissions granted, refused, suspended, reinstated, revoked or reconsidered for the period 1 March 1997 to 31 March 1997
P9	18.4.97	<i>Insurance (Agents and Brokers) Act 1984</i>
P10	18.4.97	Notice by the Australian Securities Commission of intention to deregister defunct companies
P11	21.4.97	Instruments made under Part VII of the <i>National Health Act 1953</i>
P12	24.4.97	Road Vehicle (National Standards) Determination No. 1 of 1977
*P13	15.5.97	Australia New Zealand Food Authority. Amendment No. 34 to the Food Standards Code

* First time notified

N.N.—9605060

Government Departments

Environment, Sport and Territories



ENVIRONMENT AUSTRALIA

ENVIRONMENT PROTECTION GROUP

PO Box E305 KINGSTON ACT 2604

NOTICE OF AN APPLICATION RECEIVED UNDER THE ENVIRONMENT PROTECTION (SEA DUMPING) ACT 1981

Pursuant to section 25 of the Environment Protection (Sea Dumping Act) 1981, notice is given that an application dated 26 March 1997 was received from the Ports Corporation of Queensland to dump at sea 1,200,000 cubic metres of spoil derived from capital dredging in the Port of Karumba and its approaches.

Copies of the application may be obtained from the Environment Protection Group, PO Box E305, Kingston, ACT, 2600, or by arrangement with Mr S Raaymakers by telephoning (07) 3225 1035.

Dianne Gayler

Assistant Secretary

Environmentally Sustainable Industry Branch

9 May 1997

Finance

COMMONWEALTH OF AUSTRALIA

SUPERANNUATION ACT 1976

DETERMINATION

The CSS Board, pursuant to section 154A of the Superannuation Act 1976, and for the purposes of Division 2A of Part V, Part VIAA and section 156A of that Act, DETERMINES as follows:

Citation

1. This determination may be cited as the "Superannuation Act 1976 (Interest) Determination No. 28".

Commencement

2. This determination shall take effect from and including 12 May 1997.

Principal Determination

3. In this determination "the Principal Determination" means the determination, as amended, in force by virtue of paragraph 154A(4)(b) of the Superannuation Act 1976.

Amendments to the Principal Determination

4. Clause 6 of the Principal Determination is amended by deleting from subclauses (1) and (2) "7.6% (wherever occurring) and inserting in its stead "7.2%".

Application

5. (1) The provisions of the Principal Determination, as amended by this determination, apply in relation to interest payable or notional interest calculable (as the case may be) in respect of an amount that is a prescribed amount in relation to a person:

- (a) if deferred benefits become payable in respect of the person - after the date of the commencement of this determination; or
- (b) if:
 - (i) deferred benefits cease to be applicable in respect of the person; or
 - (ii) in the case of a person to whom deferred benefits are not applicable - the person ceases to be an eligible employee;

on or after that date.

- (2) An expression used in subclause 5(1) that is defined in the Principal Determination has the same meaning for the purposes of that subclause as it has in that determination.

Signed on the eighth day of May 1997 by R.L. Brown (Chairperson), P. Reynolds, W. Hall, A.J. McKenzie, M. J. Hutchinson, J.A. Flitcroft, J. Palmer (Members).

9605046

Health and Family Services

COMMONWEALTH OF AUSTRALIA

Health Insurance Act 1973

AUTHORITY FOR THE DISCLOSURE OF INFORMATION UNDER SUBSECTION 124Y(1)

No. 1/1997

I, MICHAEL RICHARD LEWIS WOOLDRIDGE, Minister for Health and Family Services under subsection 124Y (1) of the *Health Insurance Act 1973* (the Act), being satisfied that:

- (i) Dr Paul Mara is a person who has acquired information that became known as a result of the declared quality assurance activity No.3/1994 entitled "A trial comparing alternative approaches to assessing general practices against draft entry standards to help develop an accreditation system for general practice by the Commonwealth Department of Human Services and Health" ("the Trials");
- (ii) It is in the public interest that the information be the subject of a data matching activity and analysis in order to identify the relationship between the Trials, quality in general practice and the Better Practice Program;
- (iii) The data matching activity will require the making of a record to document the findings of the data matching process;
- (iv) Consent has been obtained from each of the persons who would be directly or indirectly identified by the disclosure of the information;


hereby AUTHORISE the making of a record of the information by Health Connections Pty Ltd for the sole purpose of performing the services set out in the contract between the Commonwealth and Health Connections Pty Ltd dated 25 February 1997 and entitled "To Identify the Relationship Between the Local Demonstration Trials of Standards and Accreditation (the Trials). Quality in General Practice and the Better Practice Program".

Dated

12 May

1997

Minister for Health and Family Services



9605047

Immigration and Multicultural Affairs

Department of Immigration and Multicultural Affairs

Migration Agents Registration Scheme

Notice under section 289(1) of the Migration Act 1958

Notice is hereby given that the persons whose details appear below have applied to be registered as migration agents. Any person may lodge an objection to the registration of any applicant appearing below. Objections must be in writing and received not later than six (6) weeks after the date of this notice. Objections should be addressed to:

The Secretary
Department of Immigration and Multicultural Affairs
PO Box 25
Belconnen ACT 2616

A written statement should be provided which outlines the nature of the objection and clearly identifies the person against whom the objection has been made.

NAME	DATE OF BIRTH	BUSINESS NAME	BUSINESS ADDRESS	PROVIDES FREE SERVICE OR CHARGES FEES?
ABDULHAK Tarik	30/08/75	Canterbury Bankstown Migrant Resource Centre	139 Beamish Street CAMPSIE NSW 2194	FREE SERVICE
CHEN Vivien Ying	2/05/63		1/8 Belmont Avenue WOLLSTONECRAFT NSW 2065	CHARGES
EMMOTT Andrew John	7/11/63	Australian Visa & Migration Services	18th Floor, Allendale Sq 77 St Georges Terrace PERTH WA 6000	CHARGES
GHAASIBE Joseph Albert	1/09/77	Australian Subway Developments Pty Limited	Suite 303 298 Chapel Road NORTH BANKSTOWN NSW 2200	CHARGES
KHONG Paul Tuck Foo	25/11/55		49/19 Flynn Street CHURCHLANDS WA 6018	CHARGES
LINGHAM Brett Edwin	29/05/63	Qaddis International Pty Limited	2 Forbes Street PADDINGTON NSW 2021	CHARGES
MEI Dennis	27/03/58		27 Albert Parade Ashfield NSW 2131	CHARGES
MITRAKAS Eugenia	24/08/48	Eugenia Mitrakas & Co	246 Albert Rd South Melbourne VIC 3205	CHARGES
MUIR Gordon Arthur McDonald	6/07/36	Arthur Muir Consulting Pty Ltd	39 Elmhurst Road Tullamarine VIC 3043	CHARGES
NATHANS Ronald Rene	6/01/47	Middletons Moore & Bevins Solicitors	Level 8 7 Macquarie Place SYDNEY NSW 2000	CHARGES
PARISH Christopher David	21/12/44		33 Southern Ave West Beach SA 5024	CHARGES
PARK Timothy John Wallace	22/02/74	Ashmore Brown & Associates	Level 4, CML Building 14 Martin Place SYDNEY NSW 2000	CHARGES
RYAN Brandan John	22/01/64	Coopers & Lybrand	Coopers & Lybrand Tower 580 George Street SYDNEY NSW	CHARGES
SARVAAS Paul Richard	23/04/62	Minier Ellison Lawyers	15th Floor, AMP Building 1 King William Street ADELAIDE SA 5000	CHARGES
SIN Dominic Wai-Kwong	10/02/57		55 Hampton Street Hurstville Grove NSW 2220	CHARGES
STANFIELD Christopher John	25/06/55	Australian Visa & Migration Services	Level 18, Allendale Squa 77 St Georges Terrace WA 6000	CHARGES
STEWART Peter Francis	24/01/52	C & G Immigration Services	Level 9, McNamara Centre 100 George Street PARRAMATTA NSW 2150	CHARGES

NAME	DATE OF BIRTH	BUSINESS NAME	BUSINESS ADDRESS	PROVIDES FREE SERVICE OR CHARGES FEES?
WANG Jian	18/08/63	A.B.C. Tong International	10/44 Waratah Ave Ranmich NSW 2031	CHARGES
WANG Kw Hua	1/07/63		74 Knights Drive Glen Waverley VIC 3150	CHARGES
WU William	26/08/56	W W Group Pty Ltd	Level 7 8 Kippax St SURRY HILLS NSW 2010	CHARGES
YEOH Andy Sue-Choo	24/07/52	Andy Yeoh & Co.	Unit 7, 71-83 Asquith St Silverwater NSW 2128	CHARGES

for SECRETARY
Wednesday, 21 May 1997

9605048

Industrial Relations

AUSTRALIAN INDUSTRIAL RELATIONS COMMISSION

Workplace Relations Act 1996

NOTICE UNDER SUB-SECTION 142(4) IN RELATION TO VARIATION OF A COMMON RULE

IN the matter of

ACTORS (THEATRICAL) AWARD 1992 (A0005)
C NO 20605/97

ENTERTAINMENT AND BROADCASTING INDUSTRY-LIVE THEATRE AND CONCERT-AWARD 1995
(E0327) CNO 20609/97

ENTERTAINMENT AND BROADCASTING INDUSTRY-DANCE COMPANY-AWARD 1996 (E0468) CNO
20606/97

MUSICIANS GENERAL AWARD 1971 (M0094)
C NO 20400/97

AND in the matter of the variation of the above award

Notice is hereby given

- (a) That the Commission has varied the term/s of the above-mentioned award referred to in the Schedule below:
- (b) That the variation will be a common rule of the Australian Capital Territory in the industry as shown in the Schedule below.
- (c) That any person or organisation interested and having an objection to the variation binding that person or organisation and wanting to be heard in relation to the above-mentioned variation is invited to lodge with the Commission a notice of that objection.

A copy of the award may be inspected at the Australian Industrial Registry at Level 4, CML Building, University Avenue, Canberra free of charge.

SCHEDULE OF TERMS TO BE VARIED

Award code & Variation No	Clause	Substance	Date of effect
A0005 V026	21	Travel Allowance	01.02.97
E0327 V009	28	Travel Allowance	01.02.97
E0468 V001	29	Travel Allowance	01.02.97
M0094 V087	20	Travel Allowance	01.02.97

Dated this 21st day of May 1997

Christine Hayward
Deputy Industrial Registrar

9605059

Workplace Relations Act 1996

Australian Industrial Registry
Principal Registry
Nauru House
80 Collins Street
MELBOURNE VIC 3000

(Postal Address:
GPO Box 1994S
MELBOURNE VIC 3001)

NOTICE OF APPLICATION FOR CONSENT TO
AN ALTERATION OF ELIGIBILITY RULES

(D No. 30009 of 1997)

NOTICE is given that an application has been made under the Workplace Relations Act 1996 for consent to an alteration of the eligibility rules of the Australian Education Union.

The alteration is sought from the following:

3 - INDUSTRY

The Union is formed in or in connection with the industry of Education.

5 - CONSTITUTION

The Union shall consist of an unlimited number of persons employed or usually employed in the following categories:

- (1) (a) Teachers of at least two years' trained status employed by the Education Department or another Department of the Government of Queensland in a State Pre-school, a State Kindergarten, a State Primary school, a State Secondary school or a State Special School by the Special Education Division of the Queensland Education Department.
- (b) Teachers employed in the teaching and/or the training of handicapped children in Queensland schools or in any other Queensland establishment for the teaching and or training of handicapped children.
- (c) Academic staff who are teachers of at least two year trained status appointed to the teaching staff of a Queensland College of Advanced Education or an institution for the training of teachers or a successor thereto.
- (d) Teachers of at least two years' trained status who are teachers of commercial subjects in a technical college or a technical and further education institution in Queensland.
- (e) Persons employed as Assistant Teachers in any institution or position referred to in paragraphs (a), (b), (c) and (d) of this sub-rule who have obtained a qualification to be an assistant teacher from a technical and further education institution or a tertiary institution.

- (f) Teachers of the kind specified in paragraphs (a), (b), (c), (d) and (e), of this sub-rule who have been appointed, seconded or transferred to professional duties requiring teaching qualifications within the Queensland Education Department or to another Department of the Queensland State Government, a Queensland Crown instrumentality or corporation, a Queensland Minister of the Crown or to any Queensland State Board or Council.
 - (g) School teachers who are employed on a part-time (non-fractional) basis in the supervision and/or co-ordination of student teachers during their periods of practice teaching in schools provided they are eligible for membership of the Union in accordance with one of the preceding paragraphs of this sub-rule.
 - (h) Any person whom the State Council of the Queensland Teachers Union of Employees elects or appoints to an office in that Union.
- (2)
- (a) Teachers employed by the Education Department of Western Australia or by any institution providing technical and further education in Western Australia and teachers employed in Government pre-school centres in Western Australia provided that such teachers hold or are enrolled for the purpose of obtaining a teaching academic qualification.
 - (b) Any person employed by any of the employers or in any of the places referred to in paragraph (a) of this sub-rule who is employed as an education officer, guidance officer, counsellor or demonstrator.
 - (c) Teachers employed in a temporary capacity by a technical and further education institution.
 - (d) Teachers employed by and in a Community College in Western Australia.
 - (e) School teachers who are employed on a part-time (non-fractional) basis in the supervision and/or co-ordination of student teachers during their periods of practice teaching in schools provided they are eligible for membership of the Union in accordance with one of the preceding paragraphs of this sub-rule.
 - (f) Any person elected or appointed to the position of General Secretary, Industrial Advocate, Industrial Organiser, Librarian, Industrial Research Officer, Women's Officer, TAFE Organiser, Aboriginal Education Officer, Occupational Health and Safety Organiser or Organiser of the State School Teachers Union of Western Australia.
- (3)
- (a) In South Australia teachers employed in any Government school, pre-school, child parent centre or technical and further education institution and any person employed in a technical and further education institution and responsible for the co-ordination of teaching therein.

- (b) Persons employed in South Australia as school assistants or pre-school aides in Government schools and Government pre-school and child parent centres.
 - (c) Persons employed as Aboriginal Education Workers in South Australia.
 - (d) Persons who at the time they are eligible for membership pursuant to paragraphs (a), (b) and (c) and this paragraph of this sub-rule are seconded by their employer to professional duties requiring teaching qualifications or are appointed by the Minister of Education to any Board, Committee or Statutory Authority.
 - (e) School teachers who are employed on a part-time (non-fractional) basis in the supervision and/or co-ordination of student teachers during their periods of practice teaching in schools provided they are eligible for membership of the Union in accordance with one of the preceding paragraphs of this sub-rule.
 - (f) Any person elected or appointed to full time office in the South Australian Institute of Teachers.
- (4)
- (a) All persons employed as teachers, lecturers, instructors, librarians, language assistants or instrumental musicians in or in connection with the Teaching Service of the State of Victoria but not including persons employed as sign language interpreters.
 - (b) All persons employed in the Technical and Further Education Teaching Service of the State of Victoria or in or by Technical and Further Education Institutions in Victoria in a position of industrial skills instructor or in a teaching position or in teaching classes or school to work transition programmes administered by such institutions as teachers, lecturers, emergency teachers, librarians, instrumental musicians.
 - (c) Persons who are employed by the Victorian Curriculum and Assessment Board or the Victorian State Board of Education provided that those persons are registered by the Teachers' Registration Board as teachers and perform professional duties requiring teaching qualifications.
 - (d) Persons, who at the time that they are eligible for membership pursuant to paragraphs (a) or (b) of this sub-rule commence to be employed elsewhere in the Victorian Ministry of Education or the State Training Board to perform professional duties requiring teaching qualifications or are seconded by their employer to perform any professional duties requiring teaching qualifications.
 - (e) All persons employed as student teachers by the Victorian Ministry of Education in Technical and Further Education Institutions or in the Technical and Further Education Teaching Service or by a Technical and Further Education Institution.

- (f) Persons who are:
 - (i) employed to teach and/or supervise teaching in or by registered non-residential services including day training centres, adult units, open employment agencies, supported employment and/or sheltered employment settings;
 - (ii) employed to teach and/or supervise teaching in early intervention programmes for the disabled;

and who are employed in Victoria and responsible for the instruction and/or training of disabled persons;
 - (iii) employed in Victoria to teach and/or supervise teaching of people with social, physical, sensory, educational and intellectual disabilities.
- (g) Members of the Victorian Teaching Service employed in non-school positions to perform professional duties requiring teaching qualifications provided that such persons are registered or are eligible for registration as teachers by the Teachers' Registration Board.
- (h) Persons employed as teachers or instructors in the Victorian School of Languages.
- (i) Persons employed by the Institute of Educational Administration pursuant to the Institute of Educational Administration Act 1980 to perform professional duties requiring teaching qualifications.
- (j) School teachers who are employed on a part-time (non fractional) basis in the supervision and/or co-ordination of student teachers during their periods of practice teaching in schools provided they are eligible for membership of the union in accordance with one of the preceding paragraphs of this sub-rule.
- (k) Any person elected or appointed to an office in the Federated Teachers' Union of Victoria.
- (l) Any person elected or appointed to an office in the Victorian Secondary Teachers' Association.
- (5) Deleted.
- (6) Deleted.
- (6A) (a) Any person employed in Victoria -
 - (i) In a position requiring the occupant to be a qualified kindergarten teacher other than a person employed in a post-secondary education institution as a tutor or lecturer or employed in an administrative capacity by Community Services Victoria;

- (ii) As a pre-school play leader in a pre-school subsidized by the Victorian Government;
 - (iii) In Early Childhood Services provided that the person has a primary or secondary teaching qualification recognised in Victoria, performs professional duties requiring teaching qualifications and is not employed as an officer or employee pursuant to the provisions of the Public Service Act 1974 (Vic.) or any successor thereto; or
 - (iv) In a Montessori early childhood centre including a pre-school or kindergarten as a qualified teacher.
- (b) Any person elected or appointed to a full-time or part-time paid office in the Kindergarten Teachers' Association of Victoria.
- (7) (a) Teachers, supervisors, counsellors, lecturers, educational officers engaged in pre-school infants, primary or secondary public education controlled by the Government of New South Wales in New South Wales or employed by the Education Commission of New South Wales;
- (b) Teachers, supervisors, counsellors, academic staff, educational officers, and trainee-teacher advisors engaged in technical and further education, tertiary education (including Universities, Colleges of Advanced Education and Community Colleges), adult migrant education or employed in Evening Colleges within New South Wales provided that eligibility for membership for academics at Universities shall be limited to persons who were employed at Universities and were members of the New South Wales Teachers Federation on the 30th May 1985.
- (c) Education officers and teachers working in the New South Wales State Department of Corrective Services;
- (d) Teachers and educational officers seconded as officers or permanently employed as officers of the research and guidance branch of the Education Department;
- (e) Persons who are members pursuant to this sub-rule who are elected to Parliament and who wish to retain membership of the Union;
- (f) Persons who have been elected as full-time members of any statutory body established to administer the provision of educational facilities in New South Wales, or to the New South Wales Superannuation Board, who have by reason of such election ceased to be employed in one of the categories set out in paragraphs (a), (b), (c) or (d) of this sub-rule.
- (g) School teachers who are employed on a part-time (non-fractional) basis in the supervision and/or co-ordination of student teachers during their periods of practice teaching in schools provided they are eligible for membership of the Union in accordance with one of the preceding paragraphs of this sub-rule.
- (h) Any person elected or appointed to an office in the New South Wales Teachers Federation.

- (8) (a) Teachers, (including teacher-librarians, student counsellors, supervisors and educational officers or any such other classification of employment incidental to education) engaged in kindergartens, and pre-school, infant, primary, secondary, senior secondary and technical and technical and further education under the control of the Government of Tasmania and such teachers seconded as officers or permanently employed as officers of the Service and Guidance Services Branches of the Education Department of Tasmania.
- (b) Professional officers employed by the Government of Tasmania in the Education Department to perform professional duties requiring teaching qualifications.
- (c) Recreation Officers and laboratory technicians employed by the Government of Tasmania in the Education Department.
- (d) Part-time and/or temporary relieving teachers employed by the Government of Tasmania.
- (e) Teachers in training on Tasmanian Government student-ships.
- (f) Persons who have been elected or appointed full-time members of any Tasmanian statutory body established to administer the provisions of educational facilities who have by reason of such election ceased to be employed in one of the categories in the preceding paragraphs of this sub-rule.
- (g) Persons who at the time they are eligible for membership pursuant to the preceding paragraphs of this sub-rule are seconded by their employer to perform professional duties requiring teaching qualifications.
- (h) School teachers who are employed on a part-time (non-fractional) basis in the supervision and/or co-ordination of student teachers during their periods of practice teaching in schools provided they are eligible for membership of the Union in accordance with one of the preceding paragraphs of this sub-rule.
- (9) (a) Persons employed under the ACT Teaching Service Act 1989;
- (b) Persons employed in schools, secondary colleges and TAFE institutions operated directly or indirectly by the Commonwealth of Australia or, in a Territory by the administration or Government of that Territory, or by a prescribed institution in that Territory. Provided that nothing in this paragraph shall confer eligibility for membership on persons employed or usually employed as ancillary staff or clerical staff in schools, secondary colleges and TAFE institutions.
- (c) School teachers who are employed on a part-time (non-fractional) basis in the supervision and/or co-ordination of student teachers during their periods of practice teaching in schools provided they are eligible for membership of the Union in accordance with one of the preceding paragraphs of this sub-rule.
- (10) (a) Persons who are employed or usually employed under the Northern Territory Teaching Service Act;

- (b) Persons who are employed or usually employed in a teaching capacity in schools operated directly or indirectly by the Government in the Northern Territory;
 - (c) Teachers employed by the Northern Territory Teaching Service in an administrative, supervisory or advisory capacity in the Northern Territory Department of Education;
 - (d) Persons employed by the Northern Territory Department of Education as assistant teachers;
 - (e) Persons employed at the Northern Territory University as lecturers Grades 2 and 3.
 - (f) School teachers who are employed on a part-time (non-fractional) basis in the supervision and/or co-ordination of student teachers during their periods of practice teaching in schools provided they are eligible for membership of the Union in accordance with one of the preceding paragraphs of this sub-rule.
 - (g) Persons who are members pursuant to this sub-rule who are elected to Parliament and who wish to retain membership of the Union.
- (11) With the exception of Queensland establishments for the teaching and/or training of handicapped children referred to in paragraph 5(1)(b), Day Training Centres referred to in sub-rule 5(f), institutions employing persons referred to in sub-rule 5(6A) and Colleges of Advanced Education referred to in paragraph 5(7)(b) nothing in this rule shall be construed as conferring eligibility for membership of the Union on persons employed or usually employed in non-government educational institutions.
- (12) Nothing in paragraphs 5(3)(d) or 5(4)(d) shall be taken as conferring eligibility for membership on persons after the expiration of three months from the date of final registration.
- (13) Persons who are qualified to be and desire to be employed in any of the categories of persons specified in the preceding sub-rules of this rule.
- (14) Notwithstanding the foregoing sub-rules of this rule, any other person whether employed in the industry of the Union or not who has been or is hereafter elected or appointed to a position of Federal Officer, Federal Professional Officer, Branch Officer or Branch Professional Officer or, in relation to the Tasmanian Branch, the General Manager.

6 - INTERPRETATION

In interpreting the various sub-rules of Rule 5, the meaning of each sub rule shall be determined independently of the meaning of any other sub rule of that rule.

to the following:

3 - INDUSTRY

The Union is formed in or in connection with the industry of Education.

5 - CONSTITUTION

The Union shall consist of an unlimited number of persons employed or usually employed in the following categories:

- (1)
 - (a) Teachers of at least two years' trained status employed by the Education Department or another Department of the Government of Queensland in a State Pre-school, a State Kindergarten, a State Primary school, a State Secondary school or a State Special School by the Special Education Division of the Queensland Education Department.
 - (b) Teachers employed in the teaching and/or the training of handicapped children in Queensland schools or in any other Queensland establishment for the teaching and or training of handicapped children.
 - (c) Academic staff who are teachers of at least two year trained status appointed to the teaching staff of a Queensland College of Advanced Education or an institution for the training of teachers or a successor thereto.
 - (d) Teachers of at least two years' trained status who are teachers of commercial subjects in a technical college or a technical and further education institution in Queensland.
 - (e) Persons employed as Assistant Teachers in any institution or position referred to in paragraphs (a), (b), (c) and (d) of this sub-rule who have obtained a qualification to be an assistant teacher from a technical and further education institution or a tertiary institution.
 - (f) Teachers of the kind specified in paragraphs (a), (b), (c), (d) and (e), of this sub-rule who have been appointed, seconded or transferred to professional duties requiring teaching qualifications within the Queensland Education Department or to another Department of the Queensland State Government, a Queensland Crown instrumentality or corporation, a Queensland Minister of the Crown or to any Queensland State Board or Council.
 - (g) School teachers who are employed on a part-time (non-fractional) basis in the supervision and/or co-ordination of student teachers during their periods of practice teaching in schools provided they are eligible for membership of the Union in accordance with one of the preceding paragraphs of this sub-rule.
 - (h) Any person whom the State Council of the Queensland Teachers Union of Employees elects or appoints to an office in that Union.
- (2)
 - (a) Teachers employed by the Education Department of Western Australia or by any institution providing technical and further education in Western Australia and teachers employed in Government pre-school centres in Western Australia provided that such teachers hold or are enrolled for the purpose of obtaining a teaching academic qualification.

- (b) Any person employed by any of the employers or in any of the places referred to in paragraph (a) of this sub-rule who is employed as an education officer, guidance officer, counsellor or demonstrator.
 - (c) Teachers employed in a temporary capacity by a technical and further education institution.
 - (d) Teachers employed by and in a Community College in Western Australia.
 - (e) School teachers who are employed on a part-time (non-fractional) basis in the supervision and/or co-ordination of student teachers during their periods of practice teaching in schools provided they are eligible for membership of the Union in accordance with one of the preceding paragraphs of this sub-rule.
 - (f) Any person elected or appointed to the position of General Secretary, Industrial Advocate, Industrial Organiser, Librarian, Industrial Research Officer, Women's Officer, TAFE Organiser, Aboriginal Education Officer, Occupational Health and Safety Organiser or Organiser of the State School Teachers Union of Western Australia.
- (3)
- (a) In South Australia teachers employed in any Government school, pre-school, child parent centre or technical and further education institution and any person employed in a technical and further education institution and responsible for the co-ordination of teaching therein.
 - (b) Persons employed in South Australia as school assistants or pre-school aides in Government schools and Government pre-school and child parent centres.
 - (c) Persons employed as Aboriginal Education Workers in South Australia.
 - (d) Persons who at the time they are eligible for membership pursuant to paragraphs (a), (b) and (c) and this paragraph of this sub-rule are seconded by their employer to professional duties requiring teaching qualifications or are appointed by the Minister of Education to any Board, Committee or Statutory Authority.
 - (e) School teachers who are employed on a part-time (non-fractional) basis in the supervision and/or co-ordination of student teachers during their periods of practice teaching in schools provided they are eligible for membership of the Union in accordance with one of the preceding paragraphs of this sub-rule.
 - (f) Any person elected or appointed to full time office in the South Australian Institute of Teachers.
- (4)
- (a) All persons employed as teachers, lecturers, instructors, librarians, language assistants or instrumental musicians in or in connection with the Teaching Service of the State of Victoria but not including persons employed as sign language interpreters.

- (b) All persons employed in the Technical and Further Education Teaching Service of the State of Victoria or in or by Technical and Further Education Institutions in Victoria in a position of industrial skills instructor or in a teaching position or in teaching classes or school to work transition programmes administered by such institutions as teachers, lecturers, emergency teachers, librarians, instrumental musicians.
- (c) Persons who are employed by the Victorian Curriculum and Assessment Board or the Victorian State Board of Education provided that those persons are registered by the Teachers' Registration Board as teachers and perform professional duties requiring teaching qualifications.
- (d) Persons, who at the time that they are eligible for membership pursuant to paragraphs (a) or (b) of this sub-rule commence to be employed elsewhere in the Victorian Ministry of Education or the State Training Board to perform professional duties requiring teaching qualifications or are seconded by their employer to perform any professional duties requiring teaching qualifications.
- (e) All persons employed as student teachers by the Victorian Ministry of Education in Technical and Further Education Institutions or in the Technical and Further Education Teaching Service or by a Technical and Further Education Institution.
- (f) Persons who are:
 - (i) employed to teach and/or supervise teaching in or by registered non-residential services including day training centres, adult units, open employment agencies, supported employment and/or sheltered employment settings;
 - (ii) employed to teach and/or supervise teaching in early intervention programmes for the disabled;

and who are employed in Victoria and responsible for the instruction and/or training of disabled persons;
 - (iii) employed in Victoria to teach and/or supervise teaching of people with social, physical, sensory, educational and intellectual disabilities.
- (g) Members of the Victorian Teaching Service employed in non-school positions to perform professional duties requiring teaching qualifications provided that such persons are registered or are eligible for registration as teachers by the Teachers' Registration Board.
- (h) Persons employed as teachers or instructors in the Victorian School of Languages.
- (i) Persons employed by the Institute of Educational Administration pursuant to the Institute of Educational Administration Act 1980 to perform professional duties requiring teaching qualifications.

- (j) School teachers who are employed on a part-time (non fractional) basis in the supervision and/or co-ordination of student teachers during their periods of practice teaching in schools provided they are eligible for membership of the union in accordance with one of the preceding paragraphs of this sub-rule.
- (k) Any person elected or appointed to an office in the Federated Teachers' Union of Victoria.
- (l) Any person elected or appointed to an office in the Victorian Secondary Teachers' Association.
- (5) Deleted.
- (6) Deleted.
- (6A) (a) Any person employed in Victoria -
 - (i) In a position requiring the occupant to be a qualified kindergarten teacher other than a person employed in a post-secondary education institution as a tutor or lecturer or employed in an administrative capacity by Community Services Victoria;
 - (ii) As a pre-school play leader in a pre-school subsidized by the Victorian Government;
 - (iii) In Early Childhood Services provided that the person has a primary or secondary teaching qualification recognised in Victoria, performs professional duties requiring teaching qualifications and is not employed as an officer or employee pursuant to the provisions of the Public Service Act 1974 (Vic.) or any successor thereto; or
 - (iv) In a Montessori early childhood centre including a pre-school or kindergarten as a qualified teacher.
- (b) Any person elected or appointed to a full-time or part-time paid office in the Kindergarten Teachers' Association of Victoria.
- (7) (a) Teachers, supervisors, counsellors, lecturers, educational officers engaged in pre-school infants, primary or secondary public education controlled by the Government of New South Wales in New South Wales or employed by the Education Commission of New South Wales;
- (b) Teachers, supervisors, counsellors, academic staff, educational officers, and trainee-teacher advisors engaged in technical and further education, tertiary education (including Universities, Colleges of Advanced Education and Community Colleges), adult migrant education or employed in Evening Colleges within New South Wales provided that eligibility for membership for academics at Universities shall be limited to persons who were employed at Universities and were members of the New South Wales Teachers Federation on the 30th May 1985.

- (c) Education officers and teachers working in the New South Wales State Department of Corrective Services;
 - (d) Teachers and educational officers seconded as officers or permanently employed as officers of the research and guidance branch of the Education Department;
 - (e) Persons who are members pursuant to this sub-rule who are elected to Parliament and who wish to retain membership of the Union;
 - (f) Persons who have been elected as full-time members of any statutory body established to administer the provision of educational facilities in New South Wales, or to the New South Wales Superannuation Board, who have by reason of such election ceased to be employed in one of the categories set out in paragraphs (a), (b), (c) or (d) of this sub-rule.
 - (g) School teachers who are employed on a part-time (non-fractional) basis in the supervision and/or co-ordination of student teachers during their periods of practice teaching in schools provided they are eligible for membership of the Union in accordance with one of the preceding paragraphs of this sub-rule.
 - (h) Any person elected or appointed to an office in the New South Wales Teachers Federation.
- (8)
- (a) Teachers, (including teacher-librarians, student counsellors, supervisors and educational officers or any such other classification of employment incidental to education) engaged in kindergartens, and pre-school, infant, primary, secondary, senior secondary and technical and technical and further education under the control of the Government of Tasmania and such teachers seconded as officers or permanently employed as officers of the Service and Guidance Services Branches of the Education Department of Tasmania.
 - (b) Professional officers employed by the Government of Tasmania in the Education Department to perform professional duties requiring teaching qualifications.
 - (c) Recreation Officers and laboratory technicians employed by the Government of Tasmania in the Education Department.
 - (d) Part-time and/or temporary relieving teachers employed by the Government of Tasmania.
 - (e) Teachers in training on Tasmanian Government student-ships.
 - (f) Persons who have been elected or appointed full-time members of any Tasmanian statutory body established to administer the provisions of educational facilities who have by reason of such election ceased to be employed in one of the categories in the preceding paragraphs of this sub-rule.
 - (g) Persons who at the time they are eligible for membership pursuant to the preceding paragraphs of this sub-rule are seconded by their employer to perform professional duties requiring teaching qualifications.

- (h) School teachers who are employed on a part-time (non-fractional) basis in the supervision and/or co-ordination of student teachers during their periods of practice teaching in schools provided they are eligible for membership of the Union in accordance with one of the preceding paragraphs of this sub-rule.
- (9)
 - (a) Persons employed under the ACT Teaching Service Act 1989;
 - (b) Persons employed in schools, secondary colleges and TAFE institutions operated directly or indirectly by the Commonwealth of Australia or, in a Territory by the administration or Government of that Territory, or by a prescribed institution in that Territory. Provided that nothing in this paragraph shall confer eligibility for membership on persons employed or usually employed as ancillary staff or clerical staff in schools, secondary colleges and TAFE institutions.
 - (c) School teachers who are employed on a part-time (non-fractional) basis in the supervision and/or co-ordination of student teachers during their periods of practice teaching in schools provided they are eligible for membership of the Union in accordance with one of the preceding paragraphs of this sub-rule.
- (10)
 - (a) Persons who are employed or usually employed under the Northern Territory Teaching Service Act;
 - (b) Persons who are employed or usually employed in a teaching capacity in schools operated directly or indirectly by the Government in the Northern Territory;
 - (c) Teachers employed by the Northern Territory Teaching Service in an administrative, supervisory or advisory capacity in the Northern Territory Department of Education;
 - (d) Persons employed by the Northern Territory Department of Education as assistant teachers;
 - (e) Persons employed at the Northern Territory University as lecturers Grades 2 and 3.
 - (f) School teachers who are employed on a part-time (non-fractional) basis in the supervision and/or co-ordination of student teachers during their periods of practice teaching in schools provided they are eligible for membership of the Union in accordance with one of the preceding paragraphs of this sub-rule.
 - (g) Persons who are members pursuant to this sub-rule who are elected to Parliament and who wish to retain membership of the Union.
- (11) With the exception of Queensland establishments for the teaching and/or training of handicapped children referred to in paragraph 5(1)(b), Day Training Centres referred to in sub-rule 5(f), institutions employing persons referred to in sub-rule 5(6A) and Colleges of Advanced Education referred to in paragraph 5(7)(b) nothing in this rule shall be construed as conferring eligibility for membership of the Union on persons employed or usually employed in non-government educational institutions.

- (12) Nothing in paragraphs 5(3)(d) or 5(4)(d) shall be taken as conferring eligibility for membership on persons after the expiration of three months from the date of final registration.
- (13) Persons who are qualified to be and desire to be employed in any of the categories of persons specified in the preceding sub-rules of this rule.
- (14) Notwithstanding the foregoing sub-rules of this rule, any other person whether employed in the industry of the Union or not who has been or is hereafter elected or appointed to a position of Federal Officer, Federal Professional Officer, Branch Officer or Branch Professional Officer or, in relation to the Tasmanian Branch, the General Manager.
- (15) Without limiting the generality of the other parts of this rule or being limited thereby, independent contractors who, if they were employees performing work of the kind which they usually perform as independent contractors, would be eligible for membership of the Union.

6 - INTERPRETATION

In interpreting the various sub-rules of Rule 5, the meaning of each sub rule shall be determined independently of the meaning of any other sub rule of that rule.

Information contained in the application and supporting documents concerning the reasons for the proposal and the effect of the proposal is as follows:

1. The reason for the proposed alteration is to enable the extension of eligibility for membership of the AEU to persons working as independent contractors who fulfil the requirements of the existing eligibility rules of the AEU and who, if they were employees, would otherwise be eligible for membership of the AEU.
2. The effect of the proposed alteration will be to extend eligibility for membership of the AEU to persons working as independent contractors who fulfil the requirements of the existing eligibility rules of the AEU and who, if they were employees, would otherwise be eligible for membership of the AEU.

Any interested organisation, registered under the Workplace Relations Act 1996, association or person who desires to object to the application may do so by lodging in the Industrial Registry a written statement within thirty-five (35) days after the publication of this advertisement and by serving on the organisation (whose address for service is: PO Box 1158, City Road, SOUTH MELBOURNE VIC 3205) within seven (7) days after the notice of objection has been lodged, copies of the notice of objection and written statement so lodged.

M. Kelly
Industrial Registrar

9605049

Industry, Science and Tourism

ANTI-DUMPING AUTHORITY**Expiry of dumping duties on
trifluralin technical
from the United States of America**

The Anti-Dumping Authority, in accordance with Section 8A of the *Anti-Dumping Authority Act 1988*, hereby notifies that the dumping duty on exports of trifluralin technical to Australia by DowElanco Australia Limited (DowElanco) of the United States of America (USA) are due to expire on 27 January 1998.

Interested parties are invited to apply to the Authority for the continuation of the dumping duties within 60 days from the date of this notice. Such applications must be in writing and in an approved form. Copies of the approved form are available from Ms Margaret McLeod at the Anti-Dumping Authority, GPO Box 9839, Canberra, ACT 2601; ph (06) 213 6754; fax (06) 213 6761; internet MMCLEOD@dist.gov.au.

If an application is not received by the Authority within the period specified above, the dumping duties will expire on 27 January 1998.

If an application is received and complies with the necessary requirements, the Authority must undertake an inquiry and report to the Minister within 120 days after the receipt of the application on whether the dumping duties should continue for a further five years.

For an inquiry to be undertaken, an application needs to provide reasons for believing that the expiration of the duties would see the recurrence of dumping of trifluralin technical by DowElanco of the USA and for believing that any such dumping would cause or threaten to cause material injury to the Australian industry. The reasons should be supported by evidence and not be based on mere allegations or assertions.

For further information on this matter please contact Mr Jeremy Salvage at the Authority on telephone (06) 213 6757; fax (06) 213 6761; or internet JSALVAGE@dist.gov.au.

ANTI-DUMPING AUTHORITY

NOTICE OF INQUIRY INTO CLEAR FLOAT GLASS FROM THE PEOPLE'S REPUBLIC OF CHINA, BELGIUM, GERMANY, INDONESIA, THE PHILIPPINES AND THAILAND

The Anti-Dumping Authority has decided to hold an inquiry, under the provisions of section 8A of the *Anti-Dumping Authority Act 1988*, into whether it should recommend to the Minister that anti-dumping duties continue to apply to clear float glass exported to Australia from China, Glaverbel SA and Glaceries de St Roch of Belgium, Vereingte Glaswerke GmbH of Germany, PT Asahimas Flat Glass Co Ltd of Indonesia, Republic Asahi Glass Corporation of the Philippines and Bangkok Float Glass Co Ltd of Thailand.

The goods the subject of the inquiry are classified in Schedule 3 to the *Customs Tariff Act 1995* under subheading 7005.29.00. The relevant statistical codes are: 02, 03, 04, 05 and 06.

On 26 February 1997, the Authority announced that the duties imposed in relation to clear float glass are due to expire on 3 November 1997 and invited interested parties to apply for the continuation of the duties.

The Authority has received an application from Pilkington Australasia Ltd, the sole Australian producer of the goods under inquiry, for the continuation of the duties until the year 2002.

During its inquiry, the Authority will address the claim by Pilkington Australasia Ltd that the termination of the duties would cause material injury to the Australian industry through price undercutting, price depression, loss of sales volume and loss of market share.

Interested parties are invited to make a submission to the Authority as soon as possible, but certainly no later than 30 June 1997. Submissions should address the central issue before the Authority, which is: whether the continued application of the dumping duties is necessary to prevent the continuation or recurrence of material injury caused by dumping.

The Authority will report to the Minister by 5 September 1997.

Any person proposing to lodge a submission with the Authority should first obtain a copy of the information sheet prepared for this inquiry. Copies of the information sheet can be obtained by contacting Ms Margaret McLeod, Information Officer, telephone (06) 213 6754, fax (06) 213 6761 or internet MMCLEOD@dist.gov.au.

The Authority's address for submissions is GPO Box 9839, Canberra, ACT 2601. Three copies of non-confidential and confidential submissions should be provided.

All non-confidential submissions will be placed on the public record for this inquiry together with a copy of all relevant correspondence between the Authority and other persons. The public record will be held at the office of the Authority. Arrangements can be made to inspect material held on the public record by contacting Ms McLeod.

For further information regarding this inquiry, please contact Mr John Arndell at the Authority: phone (06) 213 6756, fax (06) 213 6761 or internet JARNDELL@dist.gov.au.

ANTI-DUMPING AUTHORITY**Notice of inquiry into expandable polystyrene
from the Republic of Korea and Singapore**

The Anti-Dumping Authority has decided to hold an inquiry, under the provisions of section 8A of the *Anti-Dumping Authority Act 1988*, into whether it should recommend to the Minister that anti-dumping duties continue to apply to exports of expandable polystyrene (EPS) to Australia by certain exporters from the Republic of Korea and Singapore.

On 26 February 1997, the Authority announced that the anti-dumping duties imposed in 1992 in relation to EPS are due to expire on 3 November 1997 and invited interested parties to apply for the continuation of the anti-dumping duties.

The Authority has received an application from Huntsman Chemical Company Australia Pty Limited (Huntsman) for the continuation of anti-dumping duties until the year 2002. Huntsman is said to be now the only Australian producer of EPS.

During its inquiry, the Authority will address the claim made by the applicant that the termination of duties would cause material injury to the Australian industry through loss of sales and market share, price undercutting, price depression, price suppression and loss of profits.

Interested parties are invited to make a submission to the Authority as soon as possible, but certainly no later than 30 June 1997. Submissions should address the central issue before the Authority, which is: whether the continued application of the anti-dumping duties are necessary to prevent the continuation or recurrence of material injury caused by dumping.

The Authority will report to the Minister by 5 September 1997.

Any person proposing to lodge a submission with the Authority should first obtain a copy of the information sheet prepared for this inquiry. Copies of the information sheet can be obtained by contacting Ms Margaret McLeod, Information Officer, telephone (06) 213 6754, fax (06) 213 6761 or internet MMCLEOD@dist.gov.au.

The Authority's address for submissions is GPO Box 9839, Canberra, ACT 2601. Three copies of non-confidential and confidential submissions should be provided.

All non-confidential submissions will be placed on the public record for this inquiry together with a copy of all relevant correspondence between the Authority and other persons. The public record will be held at the office of the Authority. Arrangements can be made to inspect material held on the public record by contacting Ms McLeod.

For further information regarding this inquiry, please contact Mr Jeremy Salvage at the Authority on telephone (06) 213 6757; fax (06) 213 6761; or internet JSALVAGE@dist.gov.au.

9605058

COMMONWEALTH OF AUSTRALIA
CUSTOMS ACT 1901

NOTICE OF RATES OF EXCHANGE - s161J CUSTOMS ACT 1901

I, Michael Politi, delegate of the Chief Executive Officer of Customs, hereby specify, pursuant to s161J of the Customs Act 1901, that the amounts set out in Columns 3 to 9 hereunder are the ruling rates of exchange, on the dates specified, for the purposes of ascertaining the value of imported goods under the provisions of Division 2 of Part VIII of the Customs Act 1901.

SCHEDULE

(Foreign Currency = AUS \$1)

Column 1	Column 2	Column 3	Column 4	Column 5	Column 6	Column 7	Column 8	Column 9
	Currency	07/05/97	08/05/97	09/05/97	10/05/97	11/05/97	12/05/97	13/05/97
Austria	Schillings	2.4180	9.4167	9.3584	9.3584	9.3584	9.1924	9.3511
Belgium/Lux	Francs	27.6000	27.5900	27.3800	27.3800	27.3800	26.9900	27.4400
Brazil	Reals	.7991	.8014	.8021	.8021	.8021	.7999	.8037
Canada	Dollars	1.0681	1.0748	1.0787	1.0787	1.0787	1.0808	1.0832
China	Yuan	6.4239	6.4426	6.4472	6.4472	6.4472	6.4296	6.4602
Denmark	Kroner	5.0942	5.0922	5.0469	5.0469	5.0469	4.9739	5.0626
EC	ECU	.6860	.6873	.6816	.6816	.6816	.6739	.6830
Fiji	Dollar	1.1010	1.1054	1.1031	1.1031	1.1031	1.0962	1.0993
Finland	Markka	4.0295	4.0328	4.0033	4.0033	4.0033	3.9505	4.0112
France	Francs	4.5128	4.5098	4.4795	4.4795	4.4795	4.4085	4.4828
Germany	Deutschmark	1.3377	1.3372	1.3263	1.3263	1.3263	1.3064	1.3292
Greece	Drachmae	212.5300	212.5200	211.2500	211.2500	211.2500	207.8200	212.3300
Hong Kong	Dollars	6.0091	6.0267	6.0314	6.0314	6.0314	6.0145	6.0419
India	Rupees	27.8088	27.8955	27.9292	27.9292	27.9292	27.8420	27.9627
Indonesia	Rupiah	1880.8000	1888.4000	1888.9000	1888.9000	1888.9000	1883.5000	1892.2000
Ireland	Pounds	.5149	.5141	.5157	.5157	.5157	.5102	.5158
Israel	Shekel	2.6373	2.6473	2.6450	2.6450	2.6450	2.6225	2.6496
Italy	Lire	1324.7300	1323.6100	1313.3800	1313.3800	1313.3800	1296.0300	1318.4700
Japan	Yen	97.2700	97.1800	95.8300	95.8300	95.8300	92.1600	93.0000
Korea	Won	694.4600	696.1500	695.1600	695.1600	695.1600	692.3500	696.3700
Malaysia	Ringgit	1.9465	1.9534	1.9515	1.9515	1.9515	1.9450	1.9601
Netherlands	Guilder	1.5049	1.5039	1.4926	1.4926	1.4926	1.4717	1.4958
New Zealand	Dollar	1.1331	1.1351	1.1328	1.1328	1.1328	1.1177	1.1208
Norway	Kroner	5.5334	5.5448	5.4988	5.4988	5.4988	5.4343	5.5574
Pakistan	Rupee	31.1900	31.2800	31.3700	31.3700	31.3700	31.2900	31.4400
Papua NG	Kina	1.0754	1.0798	1.0770	1.0770	1.0770	1.0705	1.0787
Philippines	Peso	20.4300	20.5100	20.5200	20.5200	20.5200	20.4700	20.5700
Portugal	Escudo	134.3700	134.4600	133.6200	133.6200	133.6200	131.7900	134.0600
Singapore	Dollar	1.1216	1.1245	1.1231	1.1231	1.1231	1.1144	1.1200
Solomon Is.	Dollar	2.8407	2.8481	2.8493	2.8493	2.8493	2.8405	2.8499
South Africa	Rand	3.4553	3.4670	3.4790	3.4790	3.4790	3.4630	3.4812
Spain	Peseta	112.9600	112.9800	112.0900	112.0900	112.0900	110.7400	112.4500
Sri Lanka	Rupee	46.0200	46.0600	46.1200	46.1200	46.1200	46.0200	46.1900
Sweden	Krona	6.0640	6.0198	5.9827	5.9827	5.9827	5.9432	6.0133
Switzerland	Franc	1.1348	1.1347	1.1228	1.1228	1.1228	1.1006	1.1210
Taiwan	Dollar	21.4900	21.5700	21.5500	21.5500	21.5500	21.4900	21.6600
Thailand	Baht	20.2100	20.2700	20.2600	20.2600	20.2600	20.1100	20.2200
UK	Pounds	.4741	.4814	.4800	.4800	.4800	.4790	.4809
USA	Dollar	.7758	.7781	.7787	.7787	.7787	.7766	.7803

Michael Politi
Delegate of the
Chief Executive Officer of Customs
CANBERRA A.C.T.
14/05/97

OFFICIAL NOTICE

Olympic Insignia Protection Act 1987

NOTICE OF END OF PROTECTION PERIOD OF OLYMPIC DESIGN

Notice is hereby given pursuant to sub-section 11(8) of the *Olympic Insignia Protection Act 1987* that the Registrar has reduced the period of registration, under sub-section 11(7), of the following registration held by the Australian Olympic Committee Incorporated.

REGISTRATION NO: OD 014

Date of Registration: 1 November 1990

Date of end of registration: 12 May 1997



OFFICIAL NOTICE

Olympic Insignia Protection Act 1987

NOTICE OF APPLICATION FOR REGISTRATION OF AN OLYMPIC DESIGN

Notice is hereby given pursuant to sub-section 10(3) of the *Olympic Insignia Protection Act 1987* of the following application made by the Australian Olympic Committee Incorporated under sub-section 10(1) of the Act for the registration of an Olympic design.

APPLICATION NO: OD 016

Date of application: 13 May 1997

Design for which registration is sought:



Any person who wishes to object to the grant of the application on any relevant grounds is invited to make representations in connection with the application by the date shown below. Representations should be made in accordance with the approved form (Form OD3) and sent to the Registrar of Designs, PO Box 200, Woden, ACT, 2606, or lodged at one of the Australian Industrial Property Organisation's State Offices in Canberra and State capital cities. Copies of Form OD3 may be obtained from the Registrar or a State Office.

Date by which representations objecting to the grant of the application must be made: 22 July 1997.

9605051

Primary Industries and Energy

AUSTRALIAN WINE AND BRANDY CORPORATION GEOGRAPHICAL INDICATIONS COMMITTEE

555 The Parade, MAGILL, South Australia, 5072
Phone: (08) 8364 2828 Fax: (08) 8364 5151

NOTICE OF INTERIM DETERMINATION

The Presiding Member of the Geographical Indications Committee of the Australian Wine and Brandy Corporation wishes to advise that the following INTERIM DETERMINATION of an Australian Geographical Indication has been made as set out in this notice.

This notice is issued in conformity with Section 40V of the Australian Wine and Brandy Corporation Act 1980, as amended.

Written submissions to the Committee in respect of the Interim Determination of the Australian Geographical Indication set out in this notice are invited, and are required to be lodged within a period of one (1) month from the date of publication of this notice.

Written submissions should be addressed to:

THE PRESIDING MEMBER
Geographical Indications Committee
AUSTRALIAN WINE AND BRANDY CORPORATION
P.O. Box 595
MAGILL SA 5072

GEOGRAPHICAL INDICATION #47

McLAREN VALE

Aerial Photography, Svy SA 3099
& 3111, March 1984.
Photolithography: D.J. Woolman,
Government Printer, 1987.

AREA BOUNDARY

The area boundary used to support the textual description of the geographical indication for "McLaren Vale" is presented on the following official maps:

NOARLUNGA TOPOGRAPHIC MAP

Scale 1:50,000
Sheet 6627-4 & PT 6527-1
Third Edition
By authority of the Minister of
Lands.

YANKALILLA TOPOGRAPHIC MAP

Scale 1:50,000
Sheet 6527-2
Third Edition
By authority of the Minister of
Lands.
Aerial Photography, Svy SA
3725, November 1987.
Photolithography: A.B. Caudell,
Government Printer, 1990.

WILLUNGA TOPOGRAPHIC MAP

Scale 1:50,000
Sheet 6627-3

Third Edition
By authority of the Minister of
Lands.
Aerial Photography, Svy SA
4196, September 1990.
Photolithography: A. Secker,
Government Printer, 1992.

TEXTUAL DESCRIPTION

The Geographical Indication "McLAREN VALE" is located within the zone "Fleurieu", within the State of South Australia, Australia.

The beginning point of the boundary is the coastline on Map Noarlunga (Sheet 6627-4 & PT 6527-1) at grid reference TG717164, thence proceeding in an easterly direction following grid line 164 to the foot bridge at Hallett Cove Railway Station grid reference TG724164 and thence continuing in a north easterly and then easterly direction along Perry Barr Road to Aroona Road and then in a northerly and then north easterly direction along Aroona Road to its intersection with Lonsdale Road at grid reference TG751175, thence north along Lonsdale Road to the intersection with Majors Road at grid reference TG751179, thence proceeding east along Majors Road to its intersection with Main South Road at grid reference TG773182, thence proceeding south to the intersection with Blacks Road at grid reference TG773179 and thence proceed in a generally east and then south east direction along Blacks Road to the intersection with Oakridge Road at grid reference TG815177, thence proceed in a south easterly direction along Oakridge Road to its intersection with Main Road at TG835160, thence in a generally south westerly direction along Main Road to its intersection with Sugarloaf Road at grid reference TG827147 then south westerly along Sugarloaf Road to the intersection with Chandlers Hill Road and Grants Gully Road at grid reference TG823145, thence in a generally southerly then easterly direction along Grants Gully Road to the spillway at Clarendon weir at grid reference TG843118, thence following the centre line of the Onkarparinga River in a

generally easterly then southerly direction to the foot bridge south of the Mount Bold Reservoir spillway at grid reference TG887106, thence in a direct line in a generally southerly direction to its intersection with Razorback and Boothill Roads at grid reference TG889095, thence in a generally southerly direction to the dam at grid reference TG889093, thence along the watercourse in a southerly direction to the intersection with Dashwood Gully Road at grid reference TG886067, thence east south east along Dashwood Gully Road for 500 metres to the intersection with Sharondon Park Road at grid reference TG891065, thence in a generally southerly direction along Sharondon Park Road to the northern boundary of Kuito Forest at grid reference TG888054, thence following the vehicular track in a generally north west direction along the north west and northern boundary of Kuito Forest and thence south along the western boundary of Kuitpo Forest to the intersection with Peter Creek Road at grid reference TG875049, thence proceeding south along Peter Creek Road until the intersection with Knotts Hill Road at grid reference TG881035, thence proceeds in a generally westerly direction along Knotts Hill Road to the intersection with Toops Road at grid reference TG864033, thence along Toops Road in a southerly direction to the intersection with Wickhams Hill Road at grid reference TG860021, thence continuing south along Wickhams Hill Road to the intersection with Range and Glenview Roads at grid reference TG862015, thence proceeding along Range Road in a south south westerly direction to intersect with Pennys Hill Road at grid reference TG835968, thence continuing south south west along Range Road to edge of map at grid reference TG833966; on to Map Willunga (Sheet 6627-3) at grid reference TG833966, thence continuing to proceed along Range Road in a south westerly direction to the intersection with Willunga Hill Road at grid reference TF798918, thence proceeding in a north westerly direction along Willunga Hill Road to the intersection with the 200 metre contour at grid reference TF785926, thence west south west along the 200 metre contour to the intersection with Bangor Road at grid reference TF777923, thence

continuing along the 200 metre contour to the intersection with Delabole Road at grid reference TF761913, thence continuing in a south westerly direction along the 200 metre contour to intersect with Loud Hill Road at grid reference TF749903, thence continuing along the 200 metre contour in a south westerly direction to edge of map at grid reference TF727887; on to Map Yankalilla (Sheet 6527-2) at grid reference TF727887, thence continuing in a south westerly direction along the 200 metre contour to the intersection with Old Sellicks Hill Road at grid reference TF708868, thence proceeding along Old Sellicks Hill Road in a north westerly direction to the intersection with Main South Road at grid reference TF703874, thence proceeding along Main South Road in a south westerly direction to the Rail cutting at grid reference TF687851, thence proceeding along the Cadastral boundary in a north westerly direction to the coastline at grid reference TF675858 and proceeds thence in a generally northerly direction along the coastline to the beginning point at grid reference TG717164 thus completing the defined area.

© Australian Wine and Brandy Corporation, May 1997.

File: DTERMINS/NOTICES/IDNOTE16.doc

9605052

Transport and Regional Development




NOTIFICATION OF THE MAKING OF ORDERS UNDER SECTION 425(1AA) OF THE NAVIGATION ACT 1912.

NOTICE is hereby given that the undermentioned orders have been made under Section 425(1AA) of the *Navigation Act 1912*.

Copies of the orders will be available from the Commonwealth Government Bookshop, 10 Mort Street, Canberra City, Australian Capital Territory from 1 June 1997.

<i>Number of order</i>	<i>Description of order</i>
2 of 1997	Marine Orders, Part 57, (helicopter operations) Issue 2.

9605053



**CIVIL AVIATION
SAFETY AUTHORITY
AUSTRALIA**

**NOTIFICATION OF THE MAKING OF ORDERS UNDER THE CIVIL
AVIATION REGULATIONS**

Notice is hereby given that the following amendments to Civil Aviation Orders Part 105 will become effective on 21 May 1997.

AD/S-PUMA/25 - COCKPIT DOORS HINGE TENONS

Copies of the above Orders are available for inspection and may be purchased over the counter from the:

**Airservices Australia
Publications Centre
715 Swanston Street
CARLTON SOUTH VIC 3053**

or by mail from:

**Airservices Australia
Publications Centre
PO Box 1986
CARLTON SOUTH VIC 3053**

9605054



EXEMPTION NUMBER 36/FRS/1997

Civil Aviation Act 1988

Civil Aviation Regulations

I, STEPHEN PANTELIDIS, Manager, Technical Services, Bureau of Air Safety Investigation, Department of Transport, a delegate of the Civil Aviation Safety Authority:

- (1) under subregulation 207 (2) of the Civil Regulations, direct that:
 - (a) if the exempted Australian aircraft bearing Australian nationality and registration marks is conducting training or test flights, it must be fitted with instruments, and must be fitted with, or carry, equipment, in accordance with section 20.18 of the Civil Aviation Orders; and
 - (b) if the Australian aircraft bearing Australian nationality and registration marks is flying in any other class of operations:
 - (i) it must be fitted with instruments, and must be fitted with, or carry, equipment, in accordance with subsections 3,4,5,7,8,9 and 10 of section 20.18 of the Civil Aviation Orders; and
 - (ii) it must be fitted with a flight data recorder system that records the parameters of the installation as fitted; and
- (2) under subregulation 207 (3) of the Civil Aviation Regulations, direct that the instruments and equipment that must be fitted to, or carried in, the Australian registered aircraft bearing Australian nationality and registration marks must be fitted, carried or used in accordance with section 20.18 of the Civil Aviation Orders.

Section 20.18 of the Civil Aviation Orders has effect in relation to the exempted Australian aircraft bearing Australian nationality and registration marks only in so far as set out in these directions.

These directions commence on 15 May 1997 and remain in force until the end of 19 August 1997.

In these directions "exempted aircraft" means Australian aircraft bearing nationality and registration marks VH-BWF, VH-PWD, VH-OPW, and VH-EFW.

A handwritten signature in dark ink, appearing to read "Stephen Pantelidis", is written over a horizontal line.

STEPHEN PANTELIDIS
Manager
Technical Services
Bureau of Air Safety Investigation

7 May 1997



EXEMPTION NUMBER 37/FRS/1997

*Civil Aviation Act 1988***Civil Aviation Regulations**

I, STEPHEN PANTELIDIS, Manager, Technical Services, Bureau of Air Safety Investigation, Department of Transport, a delegate of the Civil Aviation Safety Authority:

- (1) under subregulation 207 (2) of the Civil Regulations, direct that:
 - (a) if the exempted Australian aircraft bearing Australian nationality and registration marks is conducting training or test flights, it must be fitted with instruments, and must be fitted with, or carry, equipment, in accordance with section 20.18 of the Civil Aviation Orders; and
 - (b) if the Australian aircraft bearing Australian nationality and registration marks is flying in any other class of operations:
 - (i) it must be fitted with instruments, and must be fitted with, or carry, equipment, in accordance with subsections 3,4,5,7,8,9 and 10 of section 20.18 of the Civil Aviation Orders; and
 - (ii) it must be fitted with a cockpit voice recorder system that records the parameters of the installation as fitted; and
- (2) under subregulation 207 (3) of the Civil Aviation Regulations, direct that the instruments and equipment that must be fitted to, or carried in, the Australian registered aircraft bearing Australian nationality and registration marks must be fitted, carried or used in accordance with section 20.18 of the Civil Aviation Orders.

Section 20.18 of the Civil Aviation Orders has effect in relation to the exempted Australian aircraft bearing Australian nationality and registration marks only in so far as set out in these directions.

These directions commence on 15 May 1997 and remain in force until the end of 19 August 1997.

In these directions "exempted aircraft" means Australian aircraft bearing nationality and registration marks VH-BWF, VH-PWD, VH-OPW, and VH-EFW.

A handwritten signature in dark ink, appearing to read "Stephen Pantelidis", is written over a light-colored background.

STEPHEN PANTELIDIS
Manager
Technical Services
Bureau of Air Safety Investigation

7 May 1997

9605055



Commonwealth
of Australia

Gazette

No. S 175, Monday, 12 May 1997

Published by the Australian Government Publishing Service, Canberra

SPECIAL

NOTICE OF PROPOSED DATA MATCHING PROGRAM

From 1 July 1997 the Department of Social Security (DSS) and the Department of Employment, Education, Training and Youth Affairs (DEETYA) intend to match debtor records with data from the Australian Taxation Office's (ATO) Taxpayer Records System.

The matching program will enable DSS and DEETYA to identify debtors who may be eligible for a taxation refund. These taxation refunds will be subject to garnishee action under the relevant debt recovery provisions of the *Social Security Act 1991* or the *Student and Youth Assistance Act 1973*.

There will be approximately 50,000 DSS records and approximately 15,000 DEETYA records which will be matched against ATO Taxpayer records each year.

A document describing this program has been developed in consultation with the Office of the Privacy Commissioner. Copies of the document are available from:

The Director
Debt Recovery and Compensation
Department of Social Security
Box 7788
CANBERRA MAIL CENTRE ACT 2610

Contact Officer: Ms Linda Finn, phone (06) 244 7350

The Department of Social Security, the Department of Employment, Education, Training and Youth Affairs and the Australian Taxation Office adhere to the Privacy Commissioner's *Guidelines on Data-matching in Commonwealth Administration* which includes standards for data matching to protect the privacy of individuals.





**Commonwealth
of Australia**

Gazette

No. S 176, Tuesday, 13 May 1997

Published by the Australian Government Publishing Service, Canberra

SPECIAL



Government House
Canberra ACT 2600

13 May 1997

The Governor-General directs it to be notified, for general information, that Her Majesty The Queen has been pleased to approve that Mr James Murray Robertson be granted the title "Honourable" for life.

By His Excellency's Command

Douglas Sturkey
Official Secretary
to the Governor-General





Commonwealth
of Australia

Gazette

No. S 177, Thursday, 15 May 1997

Published by the Australian Government Publishing Service, Canberra

SPECIAL

Australian Electoral Commission

NOTICE OF DETERMINATION OF DISTRICTS OF THE NORTHERN TERRITORY OF AUSTRALIA

PURSUANT to section 79 of the *Commonwealth Electoral Act 1918*, I, as delegate of the Australian Electoral Commission, hereby divide the Northern Territory into the Districts specified in the Schedule and the boundaries of each District are the boundaries described therein.

W J Gray
Electoral Commissioner



9 780644 489706

SCHEDULE

DISTRICT OF ARAFURA

All that parcel of land in the Northern Territory of Australia bounded by lines described as follows:

Commencing at the intersection of Latitude 10 degrees South and Longitude 129 degrees East; thence east by the said Latitude to Longitude 134 degrees 50 minutes East; thence south by the said longitude to a point east of the mouth of Ngandadauda Creek; thence west to the mouth of the said Creek; thence generally southerly, west, and south by eastern, a southern and an eastern boundary of Jabiru Ward as depicted on the Aboriginal and Torres Strait Islander Commission Regional Boundary plan (ATSIC 96/8) to a southeastern corner of Northern Territory Portion 1646; thence westerly by the southern boundary of the said Portion to its southwestern corner; thence westerly, northerly, again westerly, generally northwesterly, easterly, again northerly, again westerly, again northerly, again westerly, again northerly, again westerly, again northerly, northeasterly and generally northwesterly by a southern, a western, a southern, a southwestern, a northern, a western, a southern, a western, a southern, a western, a southern, a western, northwestern and a southwestern boundary of Kakadu National Park to its most northern northwestern corner being the intersection of the left bank of Wildman River with low water mark at Finke Bay; thence north to Latitude 12 degrees South; thence west by the said Latitude to Longitude 129 degrees East; thence north by the said Longitude to the point of commencement.

DISTRICT OF ARALUEN

All that parcel of land in the Town of Alice Springs in the Northern Territory of Australia bounded by lines described as follows:

Commencing at the intersection of the top of the Macdonnell Ranges and centreline of the Todd River; thence northwesterly by the centreline of the said Ranges to the most western boundary of the Town of Alice Springs; thence northerly by part of the said western boundary to intersect the centreline of Larapinta Drive; thence generally southeasterly and easterly by the said centreline and its easterly prolongation to the centreline of the Stuart Highway; thence northeasterly by the said centreline to the centreline of Wills Terrace; thence southeasterly by the said centreline and the centreline of Undoolya Road to the centreline of the Todd River; thence generally southwesterly by the said centreline to the point of commencement.

DISTRICT OF ARNHEM

All that parcel of land in the Northern Territory of Australia bounded by lines described as follows:

Commencing at the intersection of Longitude 138 degrees East and Latitude 13 degrees 21 minutes South; thence south by the said Longitude to Latitude 15 degrees South; thence west by the said Latitude to a point due north of the easternmost northeastern corner of Northern Territory Portion 1334 (Nathan River); thence due south to the said corner; thence generally southwesterly, southerly and westerly by southeastern, an eastern and a southern boundary of the said Portion to an eastern boundary of Northern Territory Portion 818; thence southerly, westerly and northerly by part of an eastern, a southern and part of a western boundary of the said Portion to the southeastern corner of Northern Territory Portion 700 (Hodgson River); thence westerly by the southern boundary of the said Portion to the easternmost southeastern corner of Northern Territory Portion 699 (Maryfield); thence northerly to the eastern most southeastern corner of Northern Territory Portion 645 (Elsey); thence westerly, southerly, again westerly, northerly, again westerly, again northerly, easterly, generally northeasterly, and again northerly by a southern, an eastern, a southern, a western, a southern, a western, a northern, northwestern, and part of a western boundary of the said Portion to the southernmost southeastern corner of Northern Territory Portion 1636 (Beswick); thence westerly by the most southern boundary of the said Portion and its westerly prolongation to intersect the centreline of the Stuart Highway; thence generally northwesterly by the said centreline to intersect the southerly prolongation of the westernmost boundary of Northern Territory Portion 1636 (Beswick); thence northerly by the said prolongation, the said boundary and a western boundary of Northern Territory Portion 3629 to the northeastern corner of Northern Territory Portion 1729; thence easterly, northeasterly, northerly, westerly, again northerly, again easterly and again northerly by part of a southern, a southeastern, an eastern, a northern, an eastern, a southern and an eastern boundary of Nitmiluk National Park to the southeastern corner of Northern Territory Portion 4377; thence northerly by the eastern boundary of the said Portion to its northeastern corner; thence easterly to the most southern southwestern corner of Kakadu National Park; thence easterly by the southern boundaries of the said National Park and Northern Territory Portion 1646 to a western boundary of Northern Territory Portion 2300 (Mainoru); thence north, east and generally northerly by an eastern, a southern and eastern boundaries of Jabiru Ward as depicted on the Aboriginal and Torres Strait Islander Commission Regional Boundary plan (ATSIC 96/8) to the mouth of Ngandadauda Creek; thence east to intersect Longitude 134 degrees 50 minutes East; thence north by the said Longitude to Latitude 10 degrees South; thence east by the said Latitude to Longitude 135 degrees 8 minutes East; thence south by the said longitude to Latitude 13 degrees 21 minutes; thence east by the said Latitude to the point of commencement.

DISTRICT OF BARKLY

All that parcel of land in the Northern Territory of Australia bounded by lines described as follows:

Commencing at the southeastern corner of Northern Territory Portion 1605 (Austral Downs); thence westerly by the southern boundary of the said Portion to an eastern boundary of Northern Territory Portion 3118 (Burrumurra); thence southerly by part of the said boundary to the northeastern corner of Northern Territory Portion 281 (Georgina Downs); thence westerly and southerly by a northern and part of the western boundary of the said Portion to the northernmost northeastern corner of Northern Territory Portion 370 (Argadargada); thence westerly, southerly, easterly, again southerly and again westerly by a northern, a western, a southern, a western and a northern boundary of the said Portion to the northernmost northeastern corner of Northern Territory Portion 2981 (Ooralippra); thence westerly by a northern boundary of the said Portion to an eastern boundary of Northern Territory Portion 1289 (Derry Downs); thence northerly, westerly, southwesterly and again westerly by part of an eastern, a northern, a northwestern and a northern boundary of the said Portion to the easternmost northeastern corner of Northern Territory Portion 1290 (Ammaroo); thence westerly, northerly and again westerly by a northern, an eastern and a northern boundary of the said Portion to an eastern boundary of Northern Territory Portion 2286 (Murray Downs); thence southerly and westerly by part of an eastern and a southern boundary of the said Portion to an eastern boundary of Northern Territory Portion 3375 (Neutral Junction); thence southerly, westerly, generally northeasterly, again westerly, northerly, again westerly and again northerly by part of a eastern, a southern, a northwestern, a southern, a western, a southern and a western boundary of the said Portion to its northwestern corner; thence northerly, westerly, southerly, again westerly, again northerly, again westerly, again northerly and northwesterly by a western, a southern, an eastern, a southern, a western, a southern, a western and a southwestern boundary of the said Portion to the southernmost corner of Northern Territory Portion 2845; thence northwesterly, northerly and westerly by a southwestern, a western and a southern boundary of the said Portion to the southernmost southeastern corner of Northern Territory Portion 2654 (Cattle Creek); thence northerly, easterly and again northerly by an eastern, a southern and an eastern boundary of the said Portion to the southern boundary of Northern Territory Portion 850 (Dungowan); thence easterly by part of the southern boundary of the said Portion to the southwestern corner of Northern Territory Portion 851 (Murranyi); thence northerly and easterly by a western and a northern boundary of the said Portion to the northwestern corner of Northern Territory Portion 2725 (Buchanan Downs); thence easterly and southerly by a northern and part of an eastern boundary of the said Portion to the southwestern corner of Northern Territory Portion 697 (Kalala); thence easterly, northerly, again easterly and again northerly by a southern, an eastern a southern and an eastern boundary of the said Portion to its northeastern corner; thence northerly, easterly and southerly by part of a western, a northern and part of an eastern boundary of Northern Territory Portion 1513 (Nutwood Downs) to the southwestern corner of Northern Territory Portion 818; thence easterly and northerly by the southern and part of the eastern boundary of the said Portion to the southwestern corner of Northern Territory Portion 1334 (Nathan River); thence easterly, northerly and generally northeasterly by the southern, an eastern and southeastern boundaries of the said Portion to its easternmost northeastern corner; thence due north to Latitude 15 degrees South; thence east by the said Latitude to Longitude 138 degrees East being a point on the Northern Territory / Queensland border; thence south by the said Longitude to the point of commencement.

DISTRICT OF BLAIN

All that parcel of land near Palmerston in the Northern Territory of Australia bounded by lines described as follows:

Commencing at the intersection of the centreline of the Stuart Highway and the easterly prolongation of the centreline of Lowther Road; thence westerly by the said prolongation and centreline to the centreline of Virginia Road; thence southerly by the centreline of Virginia Road and its prolongation southerly to the centreline of Elizabeth River; thence generally northwesterly by the said centreline to the southwesterly prolongation of the centreline of Elrondic Avenue; thence generally northeasterly and northwesterly by the said prolongation and centreline to the centreline of Moulden Terrace; thence generally northeasterly and southeasterly by the said centreline to the centreline of Kafcaloudes Crescent; thence generally northeasterly by the said centreline to the centreline of Temple Terrace; thence generally northwesterly, northerly and northeasterly by the said centreline to the centreline of Essington Avenue; thence generally southeasterly by the said centreline to the centreline of Chung Wah Terrace; thence southwesterly by the said centreline to the centreline of Lambrick Avenue; thence generally southeasterly by the said centreline to a northwestern boundary of Lot 4250 Town of Palmerston; thence generally southwesterly by northwestern boundaries of the said Lot to its most western corner; thence generally southeasterly and easterly by southwestern and southern boundaries of Lot 4250 and their prolongation easterly to the centreline of Radford Road; thence northerly by the said centreline and its prolongation northerly to the centreline of the Stuart Highway; thence generally southeasterly by the said centreline to the point of commencement.

DISTRICT OF BRAITLING

All that parcel of land in the Town of Alice Springs in the Northern Territory of Australia bounded by lines described as follows:

Commencing at the intersection of the centreline of the Todd River and the northern boundary of Lot 941; thence generally southerly by the said centreline to intersect the centreline of Undoolya Road; thence northwesterly by the said centreline and the centreline of Wills Terrace to intersect the centreline of the Stuart Highway; thence southwesterly by the said centreline to intersect the easterly prolongation of the centreline of Larapinta Drive; thence westerly and generally northwesterly by the said prolongation and the said centreline to intersect the most western boundary of the Town of Alice Springs; thence northerly and easterly by part of a western and a northern boundary of the said Town to the northeastern corner of Lot 8088; thence southeasterly to the most western corner of Lot 8064; thence generally southeasterly by northeastern boundaries of Lot 8086 to the northwestern corner of Lot 4027; thence northeasterly by the northwestern boundaries of Lots 4027, 4028 and 4029 to the northwestern corner of Lot 4030; thence easterly by the northern boundaries of Lots 4030, 4031, 4032, 4033 and 4034 to the northeastern corner of Lot 4034; thence easterly by the easterly prolongation of the northern boundary of Lot 4034 to intersect the centreline of Head Street; thence northerly by the said centreline to intersect the centreline of Dixon Road; thence generally northeasterly by the said centreline to intersect the centreline of Anggun Avenue; thence generally southeasterly by the said centreline to intersect the centreline of Erumba Street; thence generally northeasterly, easterly and northerly by the said centreline to intersect the centreline of Mulara Street; thence northeasterly by the said centreline to intersect the centreline of Stuart Highway; thence southeasterly by the said centreline to intersect the centreline of an unnamed road to the south of Lot 5809; thence northeasterly by the said centreline and its northeasterly prolongation to a northwestern boundary of Lot 2314; thence generally northeasterly by the northwestern boundaries of the said Lot to its northernmost corner; thence northerly and easterly by part of a western and a northern boundary of Lot 1686 to its northeastern corner; thence easterly by part of the northern boundary of Lot 941 to the point of commencement.

DISTRICT OF BRENNAN

All that parcel of land near Palmerston in the Northern Territory of Australia bounded by lines described as follows:

Commencing at the northwestern corner of Section 4329 Hundred of Bagot; thence easterly by the northern boundaries of the said Section and Sections 4457, Thorngate Road, Sections 4227, 113 and their easterly prolongation to the western boundary of Section 4226; thence southerly by parts of the western boundaries of Sections 4226 and 4225 to the easterly prolongation of the southern boundary of Section 64; thence westerly by the said prolongation and the southern boundaries of Sections 64 and 65 and their westerly prolongation to the centreline of Thorngate Road; thence southerly by the said centreline and its prolongation southerly to the centreline of the Stuart Highway (outbound); thence generally southeasterly by the said centreline and its prolongation southeasterly to the centreline of the former North Australia Railway; thence generally southeasterly by the said centreline to the southerly prolongation of the centreline of Taylor Road; thence southerly by the said prolongation, across the Stuart Highway and again southerly by the centreline of Radford Road to the easterly prolongation of the southern boundary of Lot 4250 Town of Palmerston; thence westerly and generally northwesterly by the said prolongation and southern boundary and southwestern boundaries of Lot 4250 to its most western corner; thence generally northeasterly by northwestern boundaries of the said Lot to the centreline of Lambrick Avenue; thence generally northwesterly by the said centreline to the centreline of Chung Wah Terrace; thence northeasterly by the said centreline to the centreline of Essington Avenue; thence generally northwesterly by the said centreline to the centreline of Temple Terrace; thence generally southwesterly, southerly and southeasterly by the said centreline to the centreline of Kafcaloudes Crescent; thence generally southwesterly by the said centreline to the centreline of Moulden Terrace; thence generally northwesterly and southwesterly by the said centreline to the centreline of Elrundie Avenue; thence generally southeasterly and southwesterly by the said centreline and its prolongation southwesterly to the centreline of Elizabeth River; thence generally northwesterly by the said centreline to the centre of the mouth of the said river; thence north to Low Water Mark of East Arm; thence generally northwesterly by the said Low Water Mark to the southwesterly prolongation of the centreline of Hudson Creek; thence generally northeasterly by the said centreline to the southerly prolongation of the western boundary of Section 70 Hundred of Bagot; thence northerly by the said prolongation and the western boundaries of Sections 70 and 67 to the southern boundary of Portion 1157; thence westerly and northerly by part of the southern and the western boundary of the said Portion, and its prolongation northerly across the Stuart Highway to intersect the northwesterly prolongation of the most western northeastern boundary of Section 3375; thence generally southeasterly by northeastern boundaries of the said Section to the most western southwestern corner of Section 4257; thence northerly by western boundaries of Sections 4257, 4457, 4456 and 4329 to the point of commencement.

DISTRICT OF CASUARINA

All that parcel of land in Darwin in the Northern Territory of Australia bounded by lines described as follows:

Commencing at the intersection of the centrelines of Trower Road and Rapid Creek; thence generally northwesterly by the centreline of Rapid Creek to its mouth; thence northeasterly to the High Water Mark of Beagle Gulf; thence generally northeasterly by the said High Water Mark to the northwesterly prolongation of the centreline of Tiwi Gardens; thence southeasterly by the said prolongation and centreline to the centreline of Delamere Street; thence southwesterly by the said centreline to the centreline of Trower Road; thence generally southeasterly and southwesterly by the said centreline to the point of commencement.

DISTRICT OF DRYSDALE

All that parcel of land near Darwin in the Northern Territory of Australia bounded by lines described as follows:

Commencing at the northwestern corner of Section 4239 Hundred of Bagot; thence southerly by the western boundaries of the said Section and Sections 4456, 4457 to a northeastern boundary of Section 3375 (former North Australia Railway corridor); thence generally northwesterly by northeastern boundaries of the said Section and their northwesterly prolongation to the northerly prolongation of the western boundary of Portion 1157; thence southerly by the said prolongation and western boundary to the southwestern corner of Portion 1157; thence easterly by part of the southern boundary of the said Portion to the northwestern corner of Section 67; thence southerly by western boundaries of Sections 67 and 70 and their prolongation southerly to the centreline of Hudson Creek; thence generally southwesterly by the said centreline and its southwesterly prolongation to the Low Water Mark of East Arm; thence generally northwesterly by the Low Water Marks of East Arm and Frances Bay to the southerly prolongation of the centreline of Reichardt Creek; thence generally northerly by the said centreline to the southern prolongation of the western boundary of Portion 1764; thence northerly by the said prolongation and western boundary to the northwestern corner of the said Section; thence easterly by the northern boundary of Portion 1764 and its easterly prolongation to the southwesterly prolongation of the centreline of Hook Road; thence northwesterly by the said prolongation and centreline to the centreline of the Stuart Highway; thence generally easterly by the said centreline to the centreline of Amy Johnson Avenue; thence northeasterly by the said centreline to the southerly prolongation of the eastern boundary of Section 3382; thence northerly by the said prolongation and eastern boundary to the northeastern corner of Section 3382; thence easterly by the easterly prolongation of the northern boundary of the said Section to the centreline of McMillans Road; thence generally southeasterly by the said centreline to the centreline of Vanderlin Drive; thence northerly and northwesterly by the said centreline to the centreline of Patterson Street; thence generally southwesterly by the said centreline to the centreline of Wulagi Crescent; thence generally northwesterly, westerly and southwesterly by the said centreline to the centreline of Union Terrace; thence northwesterly by the said centreline to the centreline of Lee Point Road; thence generally northeasterly by the said centreline to the centreline of Vanderlin Drive; thence generally southeasterly by the said centreline to the centreline of Leanyer Drive; thence generally northeasterly by the said centreline to the centreline of V.R.D. Drive; thence northwesterly by the said centreline to the centreline of Rosewood Crescent; thence generally northeasterly and northwesterly by the said centreline to the centreline of Armstrong Street; thence generally northeasterly by the said centreline to the centreline of Fitzmaurice Drive; thence westerly by the said centreline to the centreline of Lee Point Road; thence generally northerly by the said centreline and its prolongation northerly to Low Water Mark of Shoal Bay; thence generally easterly and southeasterly by the said Low Water Mark to the centre of the mouth of Hope Inlet; thence generally southeasterly and southerly by the centrelines of Hope Inlet and Howard River to its most westerly intersection with the northern boundary of Section 4226 Hundred of Bagot; thence westerly, generally northerly, again westerly and southerly by part of a northern, an eastern, a northern and part of a western boundary of the said section to the easterly prolongation of the northern boundary of Section 113; thence westerly by the said prolongation and northern boundary, and the northern boundaries of Sections 4227, 2780, Thorngate Road, and Sections 4557 and 4329 to the point of commencement.

DISTRICT OF FANNIE BAY

All that parcel of land in Darwin in the Northern Territory of Australia bounded by lines described as follows:

Commencing at the intersection of the centreline of the Stuart Highway and the northerly prolongation of the centreline of Woolner Road; thence southerly by the said prolongation and centreline to the northeasterly prolongation of the centreline of Eden Street; thence southwesterly by the said prolongation and centreline to the centreline of Moonta Street; thence southerly, westerly, northerly and northwesterly by the centrelines of Moonta Street, Charles Street, Stuart Highway and Salonika Street to the centreline of Gilruth Avenue; thence generally southwesterly by the said centreline to the easterly prolongation of the southern boundary of Lot 5994 Town of Darwin; thence westerly and southwesterly by the said prolongation and southern boundary, and a southwestern boundary of Lot 5994 to the most eastern corner of Lot 2422; thence generally northwesterly by northeastern boundaries of Lots 2422, 6424, public road, Lots 2420, 3841, 3740, 3843, 3758, 5792, 5496, 5495, 2416 and 5180 to the most eastern corner of Lot 6512; thence northwesterly by the northeastern boundary of the said Lot and its northwesterly prolongation to the Low Water Mark of Fannie Bay; thence generally northerly, northwesterly and northeasterly by the said Low Water Mark to the most northern corner of the Town of Darwin; thence southeasterly to the most western corner of Lot 5182 being a point on the centreline of Ludmilla Creek; thence generally southerly by the said centreline to the northerly prolongation of the western boundary of Lot 5319; thence southerly by the said prolongation and western boundary and its southerly prolongation to the centreline of Dick Ward Drive; thence generally northeasterly by the said centreline to the centreline of Douglas Street; thence generally southeasterly by the said centreline to the westerly prolongation of the northern boundary of Lot 4816; thence easterly and southerly by the said prolongation, and the northern and eastern boundaries of the said Lot to its most southern corner; thence southeasterly and easterly by the northeastern and northern boundaries of Lots 5791, 3725, 5790, and 3724 to the southwestern corner of Lot 4954; thence northerly and easterly by western and northern boundaries of the said Lot to its northeastern corner; thence southerly, westerly, southerly, southeasterly, northeasterly and easterly by a western, a northern, a western, a southwestern, a southeastern and a southern boundary of Lot 5979 (Ludmilla Primary School) to the northeastern corner of Lot 3315; thence easterly by the easterly prolongation of the northern boundary of the said Lot to the centreline of Bagot Road; thence northerly by the said centreline to the westerly prolongation of the northern boundary of Lot 3619; thence easterly by the said prolongation and a southern boundary of Section 3382 Hundred of Bagot (RAAF Base) to the northeastern corner of Lot 3649 Town of Darwin; thence southerly by the eastern boundaries of Lots 3649, 3650 and 2172 and their prolongation southerly to the centreline of the Stuart Highway; thence southwesterly by the said centreline to the point of commencement.

DISTRICT OF GOYDER

All that parcel of land in the Northern Territory of Australia bounded by lines described as follows:

Commencing at the intersection of Longitude 129 degrees East and Latitude 12 degrees South; thence east by the said Latitude to a point due north of the northernmost northwestern corner of Kakadu National Park being the intersection of the left bank of Wildman River and the low water mark at Finke Bay; thence generally southeasterly, southwesterly, southerly, easterly, again southerly, again easterly, again southerly, again easterly, again southerly, westerly, and generally southeasterly by a southwestern, northwestern, a western, a southern, a western, a southern, a western, a southern, a western, a northern and a southwestern boundary of the said Park to a northern boundary of Northern Territory Portion 4424; thence westerly across the Mary River and by part of the southern boundary of Northern Territory Portions 1631 (Mary River East) to the northeastern corner of Northern Territory Portion 710 (Bonrook); thence southerly, westerly and northerly by an eastern, a southern and part of a western boundary of the said Portion to a southeastern corner of Northern Territory Portion 709 (Jindare); thence westerly and southerly by a southern and an eastern boundary of the said Portion to the northeastern corner of Northern Territory Portion 1589 (Umbrawarra Gorge); thence southerly by the eastern boundary of the said Portion to its southeastern corner; thence southerly, westerly, northerly, easterly, again northerly, again westerly and again northerly by an eastern, a southern, a western, a northern, a western, a southern and a western boundary of Northern Territory Portion 709 (Jindare) to the southernmost southwestern corner of Northern Territory Portion 1630 (Mary River West); thence northerly, southeasterly, northwesterly, northwesterly, again northeasterly, again northerly, westerly and again northerly by a western, a northeastern, a northwestern, a southwestern, a northwestern, a western, a southern and part of a western boundary of the said Portion to intersect the centreline of the Stuart Highway; thence generally northwesterly by the said centreline to intersect the northerly prolongation of an eastern boundary of Northern Territory Portion 2849; thence southerly, westerly and northerly by the said prolongation, an eastern, a southern and part of a western boundary of the said Portion to the easternmost southeastern corner of Northern Territory Portion 3424; thence generally westerly, southwesterly and northwesterly by the southern, southeastern and southwestern boundaries of the said Portion to its northernmost northwestern corner; thence westerly by the northern boundary of Northern Territory Portion 2681 (Litchfield) and its westerly prolongation to intersect Longitude 129 degrees East; thence north by the said Longitude to the point of commencement, but excluding therefrom the Divisions of Blain, Brennan, Casuarina, Drysdale, Fannie Bay, Jingili, Karama, Millner, Nelson, Nightcliff, Port Darwin, Sanderson and Wanguri.

DISTRICT OF GREATOREX

All that parcel of land in the Town of Alice Springs in the Northern Territory of Australia bounded by lines described as follows:

Commencing at the intersection of the centreline of the Todd River and the northern boundary of Lot 941; thence easterly by part of the said boundary and the northern boundaries of Lots 5124 and 8100 to the northeastern corner of Lot 8100; thence southerly by a western boundary of Northern Territory Portion 771 (Undoolya) and its southerly prolongation to intersect the top of the Macdonnell Ranges; thence generally northwesterly by the top of the said Ranges to intersect the centreline of the Todd River; thence generally northeasterly by the said centreline to the point of commencement.

DISTRICT OF JINGILI

All that parcel of land in Darwin in the Northern Territory of Australia bounded by lines described as follows:

Commencing at the intersection of the centrelines of McMillans and Lee Point Roads; thence westerly by the centreline of McMillans Road to the centreline of Rapid Creek; thence generally northwesterly by the said centreline to the centreline of Trower Road; thence generally northeasterly by the said centreline to the centreline of Vanderlin Drive; thence southeasterly by the said centreline to the centreline of Klein Street; thence generally southwesterly by the said centreline to the centreline of Wagaman Terrace; thence southeasterly by the said centreline to the centreline of Lee Point Road; thence generally southwesterly by the said centreline to the point of commencement.

DISTRICT OF KARAMA

All that parcel of land in Darwin in the Northern Territory of Australia bounded by lines described as follows:

Commencing at the intersection of the centrelines of McMillans Road and Malak Crescent; thence northeasterly by the centreline of Malak Crescent to the centreline of Chambers Crescent; thence generally southeasterly, easterly, northeasterly and northerly by the said centreline to the centreline of Bayfield Road; thence generally westerly by the said centreline to the centreline of Malak Crescent; thence generally northwesterly by the said centreline to the centreline of Patterson Street; thence generally northeasterly by the said centreline to the centreline of Vanderlin Drive; thence generally southeasterly and southerly by the said centreline to the southeasterly prolongation of the centreline of McMillans Road; thence northwesterly by the said prolongation and centreline to the point of commencement.

DISTRICT OF KATHERINE

All that parcel of land in the Northern Territory of Australia bounded by lines described as follows:

Commencing at the southeastern corner of Northern Territory Portion 3474; thence westerly by the southern boundaries of the said Portion and Northern Territory Portion 2833 to the southeastern corner of Northern Territory Portion 2830; thence westerly, northwesterly, northerly, northeasterly and again northwesterly by the southern, a southwestern, a western, a northwestern and a southwestern boundary of the said Portion to the southeastern corner of Northern Territory Portion 4045; thence westerly by the southern boundaries of the said Portion, Northern Territory Portions 2761, 2145 and the southern boundary of Uralla Road to the southernmost southeastern corner of the Town of Katherine; thence westerly by the southern boundary of the said Town to the centreline of Victoria Highway; thence generally northeasterly by the said centreline to intersect the centreline of Zimin Drive; thence generally northwesterly by the said centreline to intersect the centreline of Katherine River; thence generally northerly by the said centreline to intersect a northern boundary of the Town of Katherine; thence easterly, generally northeasterly and generally southeasterly by northern, northeastern and northwestern boundaries of the said Town to the northernmost northwestern corner of Northern Territory Portion 4391; thence southeasterly by the northeastern boundary of the said Portion and its southeasterly prolongation to the centreline of Quarry Road; thence generally southerly by the said centreline to the centreline of Stuart Highway; thence generally southeasterly by the said centreline to intersect a point northeast of the easternmost southeastern corner of Northern Territory Portion 2826; thence southwest to the northeastern boundary of Northern Territory Portion 1797; thence northwesterly by part of the said boundary to the northernmost northeastern corner of Northern Territory Portion 3474; thence southwesterly, southeasterly and again southwesterly by a southeastern, a northeastern and a southeastern boundary of the said Portion to the point of commencement.

DISTRICT OF MACDONNELL

All that parcel of land in the Northern Territory of Australia bounded by lines described as follows:

Commencing at the northwestern corner of Northern Territory Portion 1635 (Haasts Bluff); thence easterly by the northern boundary of the said Portion to its northernmost northeastern corner; thence northerly, easterly, again northerly, again easterly and southerly by part of a western, a northern, a western, a northern and part of an eastern boundary of Northern Territory Portion 1241 (Derwent) to the northwestern corner of Northern Territory Portion 727 (Narwietooma); thence easterly by the northern boundary of the said Portion and across the Northwest Stock Route to the northwestern corner of Northern Territory Portion 4443 (Amburla); thence easterly and southerly by northern and eastern boundaries of the said Portion to the northernmost northwestern corner of Northern Territory Portion 4423 (Hamilton Downs); thence easterly and southerly by northern and eastern boundaries of the said Portion and the eastern boundary of Northern Territory Portion 3810 to the northern boundary of Northern Territory Portion 247 (Simpsons Gap); thence easterly and southerly by northern and eastern boundaries of the said Portion and twice across the Northwest Stock Route to the top of the Macdonnell Ranges; thence generally southeasterly by the top of the said Ranges to the western boundary of Northern Territory Portion 775; thence southerly by the said boundary and across the Arltunga Stock Route to a northwestern corner of Northern Territory Portion 771 (Undoolya); thence southerly and westerly by western and northern boundaries of the said Portion to a northeastern boundary of the Southern Stock Route; thence generally southeasterly by the said boundary to a northern boundary of Northern Territory Portion 415 (Deep Well); thence easterly, southerly, again easterly and again southerly by a northern, an eastern, a northern and part of an eastern boundary of the said Portion to the northwestern corner of Northern Territory Portion 3692 (Allambi); thence southerly, across the Phillipson Stock Route and again southerly by western boundaries of the said Portion to a northwestern corner of Northern Territory Portion 1085 (Horseshoe Bend); thence southeasterly, generally northeasterly, easterly, northerly and again easterly by a northeastern, northwestern, a northern, a western and a northern boundary of the said Portion to the northwestern corner of Northern Territory Portion 1103 (Andado); thence easterly by the northern boundary of the said Portion and its easterly prolongation to intersect the Northern Territory / Queensland Border situated at Longitude 138 degrees East; thence south by the said Border to the South Australia / Northern Territory Border situated at Latitude 26 degrees South; thence west by the said Border to the Western Australia / Northern Territory Border situated at Longitude 129 degrees East; thence north by the said border to the point of commencement.

DISTRICT OF MILLNER

All that parcel of land in Darwin in the Northern Territory of Australia bounded by lines described as follows:

Commencing at the intersection of the centrelines of McMillans Road and Rapid Creek; thence westerly by the centreline of McMillans Road to the northwesterly prolongation of the centreline of Charles Eaton Drive; thence southeasterly by the said centreline to a northern boundary of Section 3381 Hundred of Bagot; thence easterly by northern boundaries of Sections 3381 and 3382 to the northeastern corner of Section 3382; thence southerly by the eastern boundary of the said Section and its prolongation southerly to the centreline of Amy Johnson Avenue; thence southwesterly by the said centreline to the centreline of the Stuart Highway; thence generally westerly by the said centreline to the southerly prolongation of the eastern boundary of Lot 2172 Town of Darwin; thence northerly by the said prolongation and the eastern boundaries of Lots 2172, 3650 and 3649 to the northeastern corner of Lot 3649; thence westerly by a southern boundary of Section 3382 Hundred of Bagot (RAAF BASE) and its westerly prolongation to the centreline of Bagot Road; thence southerly by the said centreline to the easterly prolongation of the northern boundary of Lot 3315 Town of Darwin; thence westerly by the said prolongation and northern boundary to the northwestern corner of Lot 3315; thence southwesterly, northwesterly, northerly, easterly, and again northerly by a southeastern, a southwestern, a western, a northern and a western boundary of Lot 5979 (Ludmilla Primary School) to the northeastern corner of Lot 4954; thence westerly and southerly by northern and western boundaries of the said Lot to its southwestern corner; thence westerly and northwesterly by northern and northeastern boundaries of Lots 3724, 5790, 3725 and 5791 to the southern corner of Lot 4816; thence northerly and westerly by eastern and northern boundaries of Lot 4816 and the prolongation westerly of its northern boundary to the centreline of Douglas Street, thence generally northwesterly by the said centreline to the centreline of Dick Ward Drive, thence generally southwesterly by the said centreline to the southerly prolongation of the western boundary of Lot 5319; thence northerly by the said prolongation and western boundary and its prolongation northerly to the centreline of Ludmilla Creek; thence generally northwesterly by the said centreline to the most western corner of Lot 5182, thence generally northeasterly by northwestern boundaries of the said Lot to the southwestern corner of Lot 8630 Town of Nightcliff; thence northeasterly and easterly by northwestern and northern boundaries of the said Lot to the southwestern corner of Lot 4965; thence easterly by southern boundaries of Lots 4965, 4966, 9077, 1855 and their easterly prolongation to the centreline of Dick Ward Drive; thence northerly by the said centreline to the centreline of Progress Drive; thence easterly by the said centreline to the centreline of Nightcliff Road; thence southeast to the centreline of Trower Road; thence generally northeasterly by the said centreline to the centreline of Rapid Creek; thence generally southeasterly by the said centreline to the point of commencement.

DISTRICT OF NELSON

All that parcel of land in the Hundreds of Bagot and Strangways in the Northern Territory of Australia bounded by lines described as follows:

Commencing at the northwestern corner of Section 4226 Hundred of Bagot; thence easterly, generally southerly and again easterly by a northern, eastern and a northern boundary of the said Section and the northern boundary of Section 4076 to its northeastern corner; thence southerly by an eastern boundary of Section 4076 to the most northern corner of Section 4116; thence southerly, across Gunn Point Road and again southerly by eastern boundaries of the said Section to the westerly prolongation of the northern boundary of Section 4296; thence easterly by the said prolongation to the northwestern corner of Section 4296, being a southwestern corner of Northern Territory Portion 3601; thence easterly, southerly, again easterly, and again southerly by a southern, a western, a southern, and a western boundary of the said Portion and its prolongation southerly to the centreline of Girraween Road; thence easterly by the said centreline to the centreline of Wanderrie Road; thence southerly by the said centreline to the centreline of Arnhem Highway; thence northwesterly by the said centreline to the centreline of Stuart Highway; thence generally northwesterly by the said centreline to the southerly prolongation of the centreline of Taylor Road; thence northerly by the said prolongation to the centreline of the former North Australia Railway; thence northwesterly by the said centreline to intersect the southeasterly prolongation of the centreline of the Stuart Highway (southbound); thence generally northwesterly by the said prolongation and centreline to the southerly prolongation of the centreline of Thorngate Road; thence northerly by the said prolongation and centreline to intersect the westerly prolongation of the southern boundary of Section 65; thence easterly by the said prolongation, the southern boundaries of Sections 65 and 64 and their easterly prolongation to the western boundary of Section 4225; thence northerly by part of the western boundary of the said Section and the western boundary of Section 4226 to the point of commencement.

DISTRICT OF NHULUNBUY

All that parcel of land in the Northern Territory of Australia bounded by lines described as follows:

Commencing at the intersection of Latitude 10 degrees South and Longitude 138 degrees East; thence south by the said Longitude to Latitude 13 degrees 21 minutes South; thence west by the said Latitude to Longitude 135 degrees 8 minutes East; thence north by the said Longitude to Latitude 10 degrees South; thence east by the said Latitude to the point of commencement.

DISTRICT OF NIGHTCLIFF

All that parcel of land in Darwin in the Northern Territory of Australia bounded by lines described as follows:

Commencing at the intersection of the centrelines of Nightcliff Road and Progress Drive; thence westerly by the centreline of Progress Drive to the centreline of Dick Ward Drive; thence southerly by the said centreline to the easterly prolongation of the southern boundary of Lot 1855 Town of Nightcliff; thence westerly by the southern boundaries of Lots 1855, 9077, 4966, and 4965 and their prolongation westerly to the High Water Mark of Beagle Gulf; thence generally northwesterly, northerly and easterly by the said High Water Mark to the centreline of Rapid Creek at its mouth; thence generally southeasterly by the said centreline to the centreline of Trower Road; thence generally southwesterly by the said centreline to a point southeast of the point of commencement; thence northwest to the point of commencement.

DISTRICT OF PORT DARWIN

All that parcel of land in Darwin in the Northern Territory of Australia bounded by lines described as follows:

Commencing at the intersection of the northerly prolongation of the centreline of Woolner Road and the centreline of the Stuart Highway; thence generally northeasterly and easterly by the said centreline to the centreline of Hook Road; thence southwesterly by the said centreline and its prolongation to the easterly prolongation of the northern boundary of Portion 1764 Hundred of Bagot; thence westerly by the said prolongation and northern boundary of Portion 1764 to its northwestern corner; thence southerly by the western boundary of the said Portion and its prolongation southerly to the centreline of Reichardt Creek; thence generally southerly by the said centreline and its prolongation southerly to the Low Water Mark of Frances Bay; thence generally northwesterly by the said Low Water Mark to the northerly prolongation of the eastern boundary of Lot 5195 Town of Darwin; thence southerly by the said prolongation and eastern boundary and its prolongation southerly to the northeastern corner of Lot 5499; thence generally southerly by the eastern boundaries of Lots 5499 and 6420 to its southeastern corner; thence westerly by the southern boundary of Lot 6420 and its prolongation westerly to the southerly prolongation of the most southern western boundary of Lot 5556; thence northerly by the said prolongation to the southwestern corner of the said Lot; thence northerly, northwesterly and generally northeasterly by a western, a southwestern and northwestern boundaries of Lot 5556 to its most northern corner; thence northerly, northeasterly and southeasterly by a western, a northwestern and a northeastern boundary of Lot 6512 to its most eastern corner; thence generally southeasterly by northeastern boundaries of Lots 5180, 2416, 5495, 5496, 5792, 3758, 3843, 3740, 3841, 2420, public road, Lots 6424 and 2422 to the most southern corner of Lot 5994; thence northeasterly and easterly by a southeastern and a southern boundary of Lot 5994 and its prolongation easterly to the centreline of Gilruth Avenue; thence generally northeasterly by the said centreline to the centreline of Salonika Street; thence southeasterly, southerly, easterly, northerly and northeasterly by the centrelines of Salonika Street, Stuart Highway, Charles Street, Moonta Street, Eden Street and its northeasterly prolongation to the centreline of Woolner Road; thence generally northerly by the said centreline to the point of commencement.

DISTRICT OF SANDERSON

All that parcel of land in Darwin in the Northern Territory of Australia bounded by lines described as follows:

Commencing at the intersection of the centrelines of McMillans and Lee Point Roads; thence generally northeasterly by the centreline of Lee Point Road to the centreline of Union Terrace; thence southeasterly by the said centreline to the centreline of Wulagi Crescent; thence generally northeasterly, easterly and southeasterly by the said centreline to the centreline of Patterson Street; thence generally southwesterly by the said centreline to the centreline of Malak Crescent; thence generally southeasterly by the said centreline to the centreline of Bayfield Road; thence generally easterly by the said centreline to the centreline of Chambers Crescent; thence generally southerly, southwesterly, westerly and northwesterly by the said centreline to the centreline of Malak Crescent; thence southwesterly by the said centreline to the centreline of McMillans Road; thence southeasterly by the said centreline to the easterly prolongation of a northern boundary of Section 3382 Hundred of Bagot; thence westerly by the said prolongation and northern boundary and part of a northern boundary of Section 3381 to the centreline of Charles Eaton Drive; thence generally northwesterly by the said centreline to the centreline of McMillans Road; thence easterly by the said centreline to the point of commencement.

DISTRICT OF STUART

All that parcel of land in the Northern Territory of Australia bounded by lines described as follows:

Commencing at the southwestern corner of Northern Territory Portion 478 (Wallamunga); thence easterly by the southern boundaries of the said Portion and Northern Territory Portion 479 (Birrindudu) to its southeastern corner; thence due south to intersect Latitude 19 degrees 2 minutes South; thence due east by the said Latitude to a western boundary of Northern Territory Portion 2845; thence southerly and southeasterly by part of a western and a southwestern boundary of the said Portion to the westernmost corner of Northern Territory Portion 2844; thence southeasterly, southerly, easterly, again southerly, again easterly, northerly, again easterly and again southerly by a southwestern, a western, a southern, a western, a southern, an eastern, a southern and a western boundary of the said Portion to the northwestern corner of Northern Territory Portion 3375 (Neutral Junction); thence southerly, easterly, again southerly, again easterly, generally southwesterly, again easterly and northerly by a western, a southern, a western, a southern, a northwestern, a southern and part of an eastern boundary of the said Portion to the southernmost southwestern corner of Northern Territory Portion 2286 (Murray Downs); thence easterly and northerly by a southern and part of an eastern boundary of the said Portion to the westernmost southwestern corner of Northern Territory Portion 3431 (Elkedra); thence easterly, southerly, again easterly, northeasterly and again easterly by a southern, a western, a southern, a southeasterly and a southern boundary of the said Portion to a western boundary of Northern Territory Portion 1094 (Annitowa); thence southerly and easterly by part of a western and a southern boundary of the said Portion to the southernmost northwestern corner of Northern Territory Portion 370 (Argadargada); thence easterly, northerly, westerly, again northerly and again easterly by a northern, a western, a southern, a western and a northern boundary of the said Portion to a western boundary of Northern Territory Portion 281 (Georgina Downs); thence northerly and easterly by part of a western and a northern boundary of the said Portion to a western boundary of Northern Territory Portion 3115 (Lake Nash); thence northerly by part of a western boundary of the said Portion to the southwestern corner of Northern Territory Portion 1605 (Austral Downs); thence easterly by the southern boundary of the said Portion to the Northern Territory / Queensland Border; thence southerly by the said Border to intersect the easterly prolongation of the northern boundary of Northern Territory Portion 1103 (Andado); thence westerly by the said prolongation and the said northern boundary to the northernmost northeastern corner of Northern Territory Portion 1085 (Horseshoe Bend); thence westerly, southerly and generally westerly by a northern, a western and northern boundaries of the said Portion to the southernmost southwestern corner of Northern Territory Portion 3692 (Allambi); thence northerly, across the Phillipson Stock Route and again northerly by western boundaries of the said Portion to the southernmost southwestern corner of Northern Territory Portion 317 (Santa Teresa); thence northerly, westerly, again northerly and again westerly by part of an eastern, a northern, an eastern and a northern boundary of Northern Territory Portion 415 (Deep Well) to a northeastern boundary of the Southern Stock Route; thence generally northwesterly by the said boundary to a northwestern corner of Northern Territory Portion 771 (Undoolya); thence easterly by a northern boundary of the said Portion to the southeastern corner of Northern Territory Portion 3840; thence northerly by western boundaries of Northern Territory Portion 771, the Arltunga Stock Route and Northern Territory Portion 775 and again northerly to a southern boundary of Northern

DISTRICT OF STUART (CONT..)

Territory Portion 650 (Bond Springs); thence westerly by part of a southern boundary of the said Portion, Northern Territory Portion 1510 and part of the southern boundary of Lot 5774 Town of Alice Springs to the northwestern corner of Lot 1686; thence southerly by part of the western boundary of the said lot to the northernmost corner of Lot 2314; thence generally southwesterly by the northwestern boundaries of the said lot to intersect the northeasterly prolongation of the centreline of the unnamed Road to the south of Lot 5809; thence southwesterly by the said prolongation and the said centreline to intersect the centreline of the Stuart Highway; thence northwesterly by the said centreline to intersect the centreline of Mulara Street; thence southwesterly by the said centreline to intersect the centreline of Erumba Street; thence generally southerly, westerly and southwesterly by the said centreline to intersect the centreline of Angguna Avenue; thence generally northwesterly by the said centreline to intersect the centreline of Dixon Road; thence generally westerly by the said centreline to intersect the centreline of Head Street; thence southerly by the said centreline to intersect the easterly prolongation of the northern boundary of Lot 4034; thence westerly by the said prolongation and the northern boundaries of Lots 4034, 4033, 4032, 4031 and 4030 to the northwestern corner of Lot 4030; thence southwesterly by the northwestern boundaries of Lots 4029, 4028 and 4027 to the northwestern corner of Lot 4027; thence generally northwesterly by northeastern boundaries of Lot 8086 to the westernmost corner of Lot 8064; thence northwesterly to the eastern corner of Lot 8088; thence westerly by the northern boundary of the said lot to an eastern boundary of Northern Territory Portion 247 (Simpsons Gap); thence northerly and westerly by part of an eastern and part of a northern boundary of the said Portion to the easternmost southeastern corner of Northern Territory Portion 4423 (Hamilton Downs); thence northerly by the eastern boundaries of the said Portion and Northern Territory Portion 3810 to a southern boundary of Northern Territory Portion 641 (Yambah); thence westerly and northerly by part of a southern and a western boundary of the said Portion to the northeastern corner of Northern Territory Portion 4443 (Amburla); thence westerly by northern boundaries of the said Portion and Northern Territory Portion 727 (Narwietooma) to an eastern boundary of Northern Territory Portion 241 (Derwent); thence northerly, westerly, southerly, again westerly and again southerly by an eastern, a northern, western, a northern and part of a western boundary of the said Portion to the northernmost northeastern corner of Northern Territory Portion 1635 (Haasts Bluff); thence westerly by a northern boundary of the said Portion to the Northern Territory / Western Australia Border; thence northerly by the said Border to the point of commencement.

DISTRICT OF VICTORIA RIVER

All that parcel of land in the Northern Territory of Australia bounded by lines described as follows:

Commencing at the intersection of Longitude 129 degrees East and the westerly prolongation of the northern boundary of Northern Territory Portion 2681 (Litchfield); thence easterly by the said prolongation and the northern boundary of the said Portion to the northwestern corner of Northern Territory Portion 3424; thence generally southeasterly, easterly, northeasterly, and again easterly by southwestern, southern and southeastern boundaries of the said Portion to its easternmost southeastern corner; thence southerly, easterly and northerly by part of a western, a southern and an eastern boundary of Northern Territory Portion 2849 to its most eastern northeastern corner; thence northerly by the northerly prolongation of the eastern boundary of the said Portion to intersect the centreline of the Stuart Highway; thence generally southeasterly by the said centreline to intersect the western boundary of Northern Territory Portion 1630 (Mary River West); thence southerly, easterly, again southerly, southwesterly, southeasterly, again southwesterly, northwesterly, and again southerly by part of a western, a southern, a western, a northwestern, a southwestern, a northwestern, a northeastern, and a western boundary of the said Portion to its southernmost southwestern corner; thence southerly, easterly, again southerly, westerly, again southerly, again easterly and northerly by a western, a southern, a western, a northern, a western, a southern and an eastern boundary of Northern Territory Portion 709 (Jindare) to the southeastern corner of Northern Territory Portion 1589 (Umbrawarra Gorge); thence northerly and easterly by part of a western and a northern boundary of Northern Territory Portion 4201 to its northernmost northeastern corner; thence southerly, easterly and northerly by part of a western, a southern and an eastern boundary of Northern Territory Portion 710 (Bonrook) to its northeastern corner; thence easterly by part of the southern boundary of Northern Territory Portion 1631 (Mary River East) and the northern boundary of Northern Territory Portion 4424 to its northeastern corner; thence southerly by an eastern boundary of the said Portion to the southernmost southwestern corner of Kakadu National Park; thence westerly to the northeastern corner of Northern Territory Portion 4377; thence southerly, westerly, again southerly and easterly by a western, a northern, a western and part of a southern boundary of Northern Territory Portion 4424 to the easternmost northeastern corner of Nitmiluk National Park; thence southerly, southwesterly and westerly by an eastern, a southeastern and part of a southern boundary of the said Park to the northeastern corner of Northern Territory Portion 1729; thence southerly by the eastern boundary of the said Portion, an eastern boundary of Northern Territory Portion 4643 and its southerly prolongation to intersect the centreline of the Stuart Highway; thence generally southeasterly by the said centreline to intersect the westerly prolongation of the most southern boundary of Northern Territory Portion 1636 (Beswick); thence easterly by the said prolongation and the said boundary to a western boundary of Northern Territory Portion 645 (Elsey); thence southerly, generally southwesterly, westerly, again southerly, easterly, again southerly, again easterly, northerly and again easterly by a western, northwestern, a northern, a western, a southern, a western, a southern, an eastern and a southern boundary of the said Portion to the northeastern corner of Northern Territory Portion 699 (Maryfield); thence southerly, westerly and again southerly by an eastern, a southern and an eastern boundary of the said Portion to its southernmost southeastern corner; thence southerly, westerly, again southerly, again westerly and northerly by an eastern, a southern, an eastern, a southern and part of a western boundary of Northern Territory Portion 697 (Kalala) to the northeastern corner

DISTRICT OF VICTORIA RIVER (CONT..)

of Northern Territory Portion 2725 (Buchanan Downs); thence westerly by the northern boundaries of the said Portion and Northern Territory Portion 851 (Murrarji) to the northeastern corner of Northern Territory Portion 850 (Dungowan); thence southerly and westerly by an eastern and part of a southern boundary of the said Portion to the northeastern corner of Northern Territory Portion 2654 (Cattle Creek); thence southerly, westerly and again southerly by an eastern, a southern and an eastern boundary of the said Portion to its southernmost southeastern corner; thence easterly by part of the northern boundary of Northern Territory Portion 1740 to its northeastern corner; thence southerly by part of an eastern boundary of the said Portion to intersect Latitude 19 degrees 2 minutes south; thence west by the said Latitude to intersect the southerly prolongation of the eastern boundary of Northern Territory Portion 479 (Birriindudu); thence northerly by the said prolongation to the southeastern corner of the said Portion; thence westerly by the northern boundaries of Northern Territory Portions 1740 and 3972 to intersect Longitude 129 degrees East being the Northern Territory/ Western Australia border; thence north by the said longitude to the point of commencement, but excluding therefrom the Division of Katherine.

DISTRICT OF WANGURI

All that parcel of land in Darwin in the Northern Territory of Australia bounded by lines described as follows:

Commencing at the intersection of the centrelines of Vanderlin Drive and Lee Point Road; thence generally southeasterly by the centreline of Lee Point Road to the centreline of Wagaman Terrace; thence northwesterly by the said centreline to the centreline of Klein Street; thence generally northeasterly by the said centreline to the centreline of Vanderlin Drive; thence northwesterly by the said centreline to the centreline of Trower Road; thence generally northeasterly and northwesterly by the said centreline to the centreline of Delamere Street; thence northeasterly by the said centreline to the centreline of Tiwi Gardens; thence northwesterly by the said centreline and its prolongation northwesterly to the High Water Mark of Beagle Gulf; thence generally northeasterly by the said High Water Mark to the northerly prolongation of Lee Point Road at Lee Point; thence generally southerly by the said prolongation and centreline to the centreline of Fitzmaurice Drive; thence easterly by the said centreline to the centreline of Armstrong Street; thence generally southwesterly by the said centreline to the centreline of Rosewood Crescent; thence generally southeasterly and southwesterly by the said centreline to the centreline of V.R.D. Drive; thence southeasterly by the said centreline to the centreline of Leanyer Drive; thence generally southwesterly by the said centreline to the centreline of Vanderlin Drive; thence northwesterly to the point of commencement.



NOTIFICATION OF THE MAKING OF STATUTORY RULE

The following Statutory Rule has been made and copies may be purchased at the Commonwealth Government Bookshop, 10 Mort St, Canberra City, ACT.

Act under which the Statutory Rule was made	Description of the Statutory Rule	Year and number of the Statutory Rule
<i>Corporations Act 1989</i>	Corporations Regulations (Amendment)	1997 No. 102
<i>Airports Act 1996</i>	Airports Regulations (Amendment)	1997 No. 103
<i>Airports Act 1996</i>	Airports Regulations (Amendment)	1997 No. 104
<i>Airports Act 1996</i>	Airports (Control of On-Airport Activities) Regulations (Amendment)	1997 No. 105
<i>Judiciary Act 1903</i>	High Court of Australia (Fees) Regulations (Amendment)	1997 No. 106
<i>Federal Court of Australia Act 1976</i>	Federal Court of Australia Regulations (Amendment)	1997 No. 107





Review of Normal Values
Clear Float Glass from China

Customs Act 1901

NOTICE PURSUANT TO SECTION 269TAD

I, GEOFFREY DANIEL PROSSER, Minister for Small Business and Consumer Affairs, pursuant to s. 269TAD of the *Customs Act 1901*, have, with effect from the day of publication of this notice, re-ascertained the normal values of clear float glass exported from China (last ascertained in a notice published on 23 August 1995). The amended amounts are set out in attachments (*Attachment 1* concerning Guangdong Float Glass Co Ltd, *Attachment 2* concerning Dalian Float Glass Co Ltd, and *Attachment 3* concerning all other exporters from China).

In accordance with s. 8(5) of the *Customs Tariff Anti-Dumping Act 1975*, after having regard to s. 8(5A) of that Act, the dumping duty is the amount by which the export price is less than the amount per square metre set out in column 3 or column 4 of the Table, whichever is the lesser.

Dated this

6th

day of May 1997

Geoff Prosser

GEOFFREY DANIEL PROSSER
Minister of State for Small Business and Consumer Affairs

Note: Because of confidentiality, amounts shown in the Attachments to this notice will not be published.

