



CONTENTS

Variation of closing times	762
Special information	764
Legislation	770
Government departments	772
Special Gazettes Nos S 102, S 103, S 104, S 105, S 106, S 107, S 108, S 109, S 110, S 111, S 112, S 113 and S 114 are herewith	



The date of publication of this Gazette is 6 April 1989.

LATE COPY/AUTHOR'S CORRECTIONS SURCHARGES

Late copy may be accepted on payment of a surcharge. Late copy is a notice submitted for publication in a nominated *Gazette* for which the copy deadline has closed but printing has not commenced. The late copy surcharge will be an additional fifty per cent of the current rate.

A surcharge will also apply for author's corrections made after the copy deadline. These corrections will be charged at \$2.00 per altered printed line.

For further information contact Don Kime on (062) 95 4657.

Variation of closing times

Commonwealth of Australia Gazette

Tuesday, 25 April 1989 is a public holiday in the Australian Capital Territory, thus affecting times for submission of copy, for several issues of the *Gazette*.

Notices for publication should be lodged at the Gazette Office unless otherwise specified by the following times for the issues concerned.

The Government Notice Gazette of 26 April 1989 will have the following closing time:

Wednesday, 19 April 1989 at 10.00 a.m.

The Government Notice Gazette of 3 May 1989 will have the following closing time:

Friday, 28 April 1989 at 10.00 a.m.

GENERAL INFORMATION

IMPORTANT COPYRIGHT NOTICE

© Commonwealth of Australia

This work is copyright. Apart from any use as permitted under the *Copyright Act 1968*, no part may be reproduced by any process without written permission from the Director Publishing and Marketing AGPS. Inquiries should be directed to the Manager, AGPS Press, Australian Government Publishing Service, GPO Box 84, Canberra ACT 2601.

Government Notices issues, published each Wednesday, containing all legislation, proclamations, special information and government departments notices and are sold at \$5.95 each or on subscription of \$290.00 (50 issues), \$150.00 (25 issues) or \$75.00 (12 issues).

NOTICES FOR PUBLICATION and related correspondence should be addressed to:

Gazette Officer, Australian Government Publishing Service, GPO Box 4007, Canberra ACT 2601. Telephone (062) 95 4656

or lodged at AGPS, Government Printing Office Building, Wentworth Avenue, Kingston. Notices are accepted for publication in the next available issue, unless otherwise specified.

Except where a standard form is used, all notices for publication must have a covering instruction setting out requirements. A typewritten original or good copies are to be provided, wherever possible double-spaced, with a margin surrounding the typewritten matter. Copy is to be confined to one side of the paper, sheets are to be of uniform size (preferably A4), numbered consecutively and fastened securely together. Dates, proper names and signatures particularly are to be shown clearly.

Copy will be returned unpublished if not submitted in accordance with these requirements.

CLOSING TIMES. Notices for publication should be lodged at AGPS, Government Printing Office Building, unless otherwise specified, by the following times (except at holiday periods for which special advice of earlier closing times will be given).

Government Notices Gazette all copy: Friday at 10.00 a.m. in the week before publication.

ADVERTISING RATES for Government Notices are: \$345.00 per typeset page \$115.00 per camera-ready page \$225.00 per altered magnetic tape page; and \$150.00 per unaltered magnetic tape page.

For *Special Gazette* notices the rates are the same as for Government Notices plus \$100.00 per issue.

For *Periodic Gazette* notices the rates are \$260.00 per typeset page plus \$200.00 per issue. Material supplied as camera-ready copy and magnetic tape (altered and unaltered) will be charged at the respective Government Notices rate.

SUBSCRIPTIONS are payable in advance and are accepted for a maximum period of one year. All subscriptions are on a firm basis and refunds for cancellations will not be given. Rates include surface postage in Australia and overseas. Other carriage rates are available on application.

AVAILABILITY. The *Gazette* may be purchased by mail from:

Mail Order Sales, Australian Government Publishing Service, GPO Box 84, Canberra ACT 2601

or over the counter from Commonwealth Government Bookshops at:

Adelaide: 55 Currie St, tel. (08) 237 6955

Brisbane: 294 Adelaide St, tel. (07) 229 6822

Canberra: 70 Alinga St, tel. (062) 47 7211

Hobart: 162 Macquarie St, tel. (002) 23 7151

Melbourne: 347 Swanston St, tel. (03) 663 3010

Perth: 200 St George's Tce, tel. (09) 322 4737

Sydney: 120 Clarence St, tel. (02) 29 1940

Commonwealth Acts and Statutory Rules, Australian Capital Territory Ordinances and Regulations, and other Commonwealth Government publications may also be purchased at these addresses.

ALL REMITTANCES should be made payable to: Collector of Public Moneys, Australia Government Publishing Service.

OTHER ISSUES OF THE GAZETTE

Public Service issues contain notices concerning administrative matters, including examinations, vacancies, transfers and promotions within the Australian Public Service and the Services of the Australian Postal Corporation, Australian Telecommunications Corporation, Commonwealth Teaching Service and Defence Force appointments etc. These issues are published weekly at 10.30 a.m. on Thursday, and sold at \$8.95 each or on subscription of \$395.00 (50 issues), \$206.00 (25 issues) or \$103.00 (12 issues).

Business issues, published each Tuesday, containing Notices under the Co-operative Companies and Securities Scheme, Bankruptcy Act and Private Notices and sold at \$3.95 each or on subscription of \$220.00 (50 issues), \$116.00 (25 issues) or \$58.00 (12 issues).

Special issues include notices which require urgent publication. All costs associated with producing Specials will be borne by the responsible department or authority. A limited number of *Special Gazettes* will be made available for sale from the Commonwealth Government Bookshop, Canberra, on the day of publication. General distribution of these notices will be by their inclusion in the next published issue of the *Government Notices Gazette* or *Business Gazette* as well as in the next published issue of the series of the *Gazette* in which the notice would normally have been published.

Tariff concessions issues contain notices of tariff concessions proposed, granted or revoked in accordance with the provisions of Part XVA of the *Customs Act 1901*. These issues are published each Wednesday and are sold at \$1.95 or on subscription only at \$115.00 for 50 issues including surface postage.

Periodic issues contain lengthy notices of a non-urgent nature, including the following: certificates of Australian citizenship; registered tax agents; authorised celebrants; unclaimed deposits and moneys; Australian Public Service conditions of entry and advancement; appointments to the Australian Public Service; holders of import licences and tariff quotas. Issues are made at irregular intervals as required, at individual prices according to size. Advice of availability is given in the Government Notices, Business and Public Service issues immediately following the day of publication. Periodic issues are not available on subscription, but standing orders are accepted for all selected issues.

Purchasing and Disposals issues of the *Gazette* provide information on Commonwealth purchases and disposals and other matters of general interest to persons buying from or

selling to the Commonwealth. These issues are published each Wednesday and sold at \$3.95 or on subscription of \$200.00 including postage for 50 issues.

Index issues contain references to entries in the Government Notices issues and entries in the Orders in Council, Notices under the Superannuation Act, Notices under the Public Service Act, and Determinations under the Public Service Act sections of the Public Service issues. Index issues are published quarterly, are available over the counter from Commonwealth Government Bookshops and are supplied without charge to annual subscribers to the Government Notices issues.

N.N.—8929092

ISSUE OF PERIODIC GAZETTES

The following Periodic issues of the *Gazette* have been published.

Copies may be purchased from Commonwealth government bookshops or by mail from the relevant address given on the front page of this *Gazette*.

<i>Gazette number</i>	<i>Date of publication</i>	<i>Subject</i>
P1	25.1.89	Tariff Quotas—Miscellaneous amendments to Determinations (1988)
P2	14.2.89	Tariff Quotas—Quota transactions for the period 1 October 1988 to 31 December
P3	15.2.89	Tariff Quotas—Textiles, Clothing and Footwear Ballot Quota Allocations—List of 1989 Tariff Quota Holders
P4	21.2.89	Tariff Quotas—Textiles, Clothing and Footwear base Quota Allocations—List of 1989 Tariff Quota Holders
P5	21.2.89	Tariff Quotas—Textiles, Clothing and Footwear tender Quota Allocations—List of 1989 Quota Holders

N.N.—8929093

Special Information

GAZETTAL NOTICE

NOTICES UNDER THE INDEPENDENT AIR FARES COMMITTEE ACT - 1981

Operator and Reference	Section of Act	Date Notified
------------------------	----------------	---------------

Determination

SKYWEST AIRLINES (A8/89) 15 10/3/89

Determination of the following one-way economy air fares effective from 10 March 1989:

	\$		\$
Perth-Albany	119	Meekatharra-Telfer	199
-Cue	189	-Wiluna	50
-Esperance	158		
-Geraldton	119	Mt Magnet-Wiluna	93
-Kalgoorlie	149	-Meekatharra	49
-Laverton	243		
-Leinster	212	Leinster-Leonora	59
-Leonora	212	-Wiluna	86
-Meekatharra	228		
-Mt Magnet	178	Pt Hedland-Marble Bar	85
-Wiluna	254	-Nullagine	131
		-Telfer	146
Geraldton-Cue	141	-Onslow	156
-Mt Magnet	132	-Karratha	98
-Meekatharra	154		
-Wiluna	204	Karratha-Onslow	113
		-Telfer	190
Marble Bar-Nullagine	52		
-Telfer	87	Onslow-Telfer	248

In making this determination (representing a fare increase of 7%), the Committee had regard to revised cost and revenue estimates for the 1988/89 financial year submitted by Skywest but concluded that a lower level of fare increase than that sought by the operator was justified in the circumstances.

Consultations were held with the West Australian Department of Transport prior to the determination.

Decisions

AUSTRALIAN AIRLINES (D22 & D24/89) 17(4) 14/3/89

Approval to offer the following discount fares on regular services under specified conditions as proposed by the operator

- Charter Add-On fare at 72.4% discount off the return economy fare between Sydney and Melbourne for passengers travelling to/from Perth on a charter program being operated for the Western Australian Tourism Commission during the period 22 April to 11 June 1989

2.

cont'd

- Charter Positioning Flight fare at 47.5% discount off the one-way economy fare between Melbourne and Perth on designated flights on 22 April and 10 June 1989.

Approved on basis of estimates provided by the operator that the discount fares will generate additional traffic and improve profitability.

EAST-WEST AIRLINES (D23/89) 17(4) 17/3/89

Approval to offer a \$108 one-way 'conditionless' discount air fare on a new Melbourne-Canberra F27 service (23.4% off the Ansett and Australian economy fare), available from 10 April 1989 until 30 October 1990.

Approved on basis of estimates provided by the operator that the discount fare will generate additional traffic and improve profitability. The Committee intends to closely monitor operating results of this fare.

AUSTRALIAN AIR CHARTERERS P/L 17(4) 21/3/89
t/a AUS-AIR (D25/89)

Approval to offer backloading return discount fares under specified conditions as proposed by the operator from 23 March to 2 April 1989:

- King Island-Moorabbin-King Island \$100
- Smithton-Moorabbin-Smithton \$120
- Devonport/Wynyard-Moorabbin-Devonport/Wynyard \$140

Approved on basis of estimates provided by the operator that the discount fares will generate additional traffic and improve profitability.

N.N-9929496

GAZETTAL NOTICE

NOTICES UNDER THE INDEPENDENT AIR FARES COMMITTEE ACT - 1981

Operator and Reference	Section of Act	Date Notified
------------------------	-------------------	------------------

Determination

ANSETT AIRLINES OF AUSTRALIA (A6 & A11/89) 15 9/3/89
 AUSTRALIAN AIRLINES (A7 & A12/89)

On 9 March 1989 the Committee made a determination, which left fares for these operators unchanged, as follows:

"Economy Air Fare Formulae

Determination that the formulae determined with effect from 12 July 1988 for setting economy air fares over routes operated by Ansett Airlines of Australia (AAA) and Australian Airlines (Australian), remain unchanged:

Trunk Route (Jet) Services:

[Jet aircraft having a capacity exceeding 90 passengers]
 The formula for AAA and Australian jet services incorporating a flag-fall plus a distance rate will be:

Fare (\$) = $A + BX + CX^2 + DX^3$ where:
 A is the flag-fall (value 54.40)
 B,C,D are the distance coefficients
 (values B = 199.1268; C = -30.9303 ; D = 2.6100)
 X is the journey distance expressed in thousands of kilometres
 For multi-stage journeys the distance rate for kilometres in excess of 3611, where applicable, will be calculated at 7.7847 cents per kilometre.

Non-Jet Services:

[F27/F50 Aircraft]

The formula for AAA's F27/F50 services incorporating a flag-fall plus a distance rate will be

Fare (\$) = $A + BX$ where:
 A is the flag-fall (value 53.35)
 B is the distance coefficient (value 0.17412)
 X is the journey distance in kilometres.

The approved one-way economy fares for Australian's F27 services operating out of Cairns remain as notified in Gazette No.GN17 dated 18 May 1988.

Sydney-Melbourne/Darwin Common Rating

The Committee determined that the common rating of fares on the Sydney-Melbourne/Darwin routes will continue to be based on a distance of 3380 kms."

2.

In July 1988 the Committee determined economy fares for AAA and Australian based on estimates on the 1988/89 financial year. Subsequently, studies undertaken by the Committee revealed likely variations in key factors of airline operations (e.g. traffic growth, fuel prices, exchange rates, wages and salaries) compared with the original estimates.

The Committee decided that a formal review of its July 1988 determination was appropriate but, under the provisions of the IAFCA Act, the Committee had to wait until January 1989 before commencing this review. Shortly afterwards, one of the airline parties instituted another review requesting a substantial fare increase.

For both reviews, AAA and Australian were required to submit actual results for the 1987/88 financial year as well as revised estimates of operational and financial data for 1988/89.

In looking at the traffic demand situation, the Committee found a considerable disparity between the revised estimates for 1988/89 submitted by AAA and Australian, both in terms of individual and market growth, and that their respective traffic share had shifted due partly to the effects of industrial disputation.

After considering the extensive information provided by the two airlines, and making adjustments to certain cost levels where it was not satisfied with the bases of estimates presented (e.g. aviation fuel) or on 'efficiency' grounds (e.g. some indirect operating costs), the Committee concluded that, over the 1988/89 year as a whole, movements in key cost and revenue elements were unlikely to be significantly different on average from those taken into account in the July 1988 air fares determination.

Accordingly, after reviewing available data for the 1987/88 and 1988/89 financial years, the Committee concluded that no change was justified in the current AAA and Australian fare levels. The Committee therefore made a common determination in respect of both reviews and turned down the request for an immediate fare increase.

In making this determination, and reviewing results for past financial years, the Committee had regard to calculations of profit returns as an indication that its decisions had been made consistent with its objective to enable an efficient airline to finance its business and allow for the maintenance of shareholders' funds in real terms and reward airline owners for risk.

The Committee formed the view that the containment in the increase of AAA and Australian economy fares to less than the Consumer Price Index increase over the last four years had contributed to higher levels of demand than forecast by the airlines.

GAZETAL NOTICE

NOTICES UNDER THE INDEPENDENT AIR FARES COMMITTEE ACT - 1981

Operator and Reference	Section of Act	Date Notified
------------------------	-------------------	------------------

Decision

EAST-WEST AIRLINES (D26/89)	17(4)	23/3/89
-----------------------------	-------	---------

Approval to offer a \$35 one-way conditionless discount air fare on the Coolangatta-Brisbane route for an indefinite period, effective from 24 March 1989.

Approved on basis of estimates provided by the operator that the discount fares will generate additional traffic and improve profitability.

N.N-9929497

NOTICE is hereby given that pursuant to section 65(1) of the Civil Aviation Act 1988, a statutory lien has been vested in the Authority in respect of each of the aircraft described hereunder.

Lien No.	Date and time created (EST)	Description and registration	Payable by
00729	22 March 1989, 11.40am	Bell 206B, VH-JWF	Mr E Jones PO Box 224 BEXLEY NSW 2207
00730	23 March 1989, 4.23pm	Beech B200C*Super King Air*, VH-NSE	National Safety Council of Australia PO Box 120 SALE Vic 3850
00731	23 March 1989, 4.24pm	Dassault Falcon 10, VH-JDW	as above
00732	23 March 1989, 4.25pm	Cessna 208, VH-JEJ	as above
00733	23 March 1989, 4.26pm	Bell B2052-1, VH-NGJ	as above
00734	23 March 1989, 4.27pm	British Aerospace HS125, VH-NMR	as above
00735	23 March 1989, 4.28pm	Bell B212, VH-NSN	as above
00736	23 March 1989, 4.29pm	Dornier DO-28, VH-NSX	as above
00737	23 March 1989, 4.30pm	Dornier DO-28, VH-NSZ	as above
00738	23 March 1989, 4.31pm	Bell BH412, VH-NSC	as above
00739	23 March 1989, 4.32pm	Beech B200*Super King Air*, VH-NSD	as above
00740	23 March 1989, 4.33pm	Beech B200C*Super King Air*, VH-NSF	as above
00741	23 March 1989, 4.34pm	Bell 412, VH-NSO	as above
00742	23 March 1989, 4.35pm	Bell 412, VH-NSP	as above
00743	23 March 1989, 4.36pm	Beech B200C*Super King Air*, VH-NSR	as above
00744	23 March 1989, 4.37pm	Bell 412, VH-NSV	as above
00745	23 March 1989, 4.38pm	Beech F90, VH-WJT	as above
00746	23 March 1989, 4.39pm	Cessna 208, VH-JEY	as above
00747	29 March 1989, 10.14am	Aero Commander 500S, VH-PCO	Mr W J Larsen PO Box 21 STRATFORD Qld 4870
00748	29 March 1989, 10.16am	Piper PA-31-350, VH-TXK	Halent International P/L PO Box 450 WHYALLA SA 5600

NOTICE OF CESSATION OF A STATUTORY LIEN IN RESPECT OF CERTAIN AIRCRAFT

NOTICE is hereby given that pursuant to section 75(1) of the Civil Aviation Act 1988, a statutory lien vested in the Authority ceased to have effect in respect of each of the aircraft described hereunder.

Lien No.	Description and registration mark.	Date on which lien ceased to have effect.
00509	Cessna 172N, VH-PWP	4 March 1989
00382	Partenavia P.68B, VH-IYM	23 March 1989
00383	Partenavia P.68B, VH-IYL	21 March 1989
00699	Cessna 172N, VH-MAI	21 March 1989
00711	Cessna 152, VH-LEL	21 March 1989
00594	Beech 76 "Duchess", VH-BTO	23 March 1989
00621	De Havilland DH.82A "Tiger Moth", VH-CES	21 March 1989

Dated this 30th day of March 1989.

K. Hunt
Registrar of Statutory Liens

N.N-9929498

Legislation

Acts of Parliament assented to

IT IS HEREBY NOTIFIED, for general information, that His Excellency the Governor-General, in the name of Her Majesty, assented, on 16 March 1989 to the undermentioned Acts passed by the Senate and the House of Representatives in Parliament assembled, viz.:

No. 7 of 1989—An Act to provide for measures to protect ozone in the atmosphere (*Ozone Protection Act 1989*).

No. 8 of 1989—An Act to provide for payment of fees in respect of import of scheduled substances under licences granted under the *Ozone Protection Act 1989* (*Ozone Protection Licence Fees—Imports Act 1989*).

No. 9 of 1989—An Act to provide for payment of fees in respect of manufacture of scheduled substances under licences granted under the *Ozone Protection Act 1989* (*Ozone Protection Licence Fees—Manufacture Act 1989*).

No. 10 of 1989—An Act relating to the purchase of further shares of the capital stock of the International Bank for Reconstruction and Development (*International Bank for Reconstruction and Development (General Capital Increase) Act 1989*).

No. 11 of 1989—An Act to amend the law relating to taxation (*Taxation Laws Amendment Act 1989*).

No. 12 of 1989—An Act to establish the Australian Sports Commission, and for related purposes (*Australian Sports Commission Act 1989*).

No. 13 of 1989—An Act relating to the funding of technical and further education and for matters connected therewith (*States Grants (Technical and Further Education Assistance) Act 1989*).

A. R. BROWNING

Clerk of the House of Representatives

N.N.—8929095

IT IS HEREBY NOTIFIED, for general information, that His Excellency the Governor-General, in the name of Her Majesty, assented on 16 March 1989 to the undermentioned Act passed by the Senate and the House of Representatives in Parliament assembled, viz.:

No. 6 of 1989—An Act to amend the *Navigation Act 1912*, the *Ships (Capital Grants) Act 1987* and various other Acts relating to transport, and for related purposes (*Transport Legislation Amendment Act 1989*).

HARRY EVANS

Clerk of the Senate

N.N.—8929096

Orders

NOTIFICATION OF THE MAKING OF ORDERS UNDER THE CIVIL AVIATION REGULATIONS

Notice is hereby given that the following amendments to Civil Aviation Orders Part 105, will become effective on 30 June 1989.

AD/P68/31: Fuel line fire sleeving

AD/PR/28: Hub switches

Copies of the above Orders are available for inspection and may be purchased over the counter from the:

Civil Aviation Authority
607 Swanston St
Carlton South Vic. 3053

or by mail from:

Civil Aviation Authority
Publications Centre
GPO Box 1986
Carlton South Vic. 3053

N.N.—8929097

NOTIFICATION OF THE MAKING OF ORDERS UNDER THE CIVIL AVIATION REGULATIONS

Notice is hereby given that amendments to Part 95 of the Civil Aviation Orders were made 5 April 1989.

A copy of the orders may be inspected at:

Civil Aviation Authority
(Publications Centre)
607 Swanston St
Carlton Vic.

Copies of the order may be purchased over the counter from the above address, or by mail from:

Civil Aviation Authority
(Publications Centre) GPO Box 1986
Carlton South Vic. 3053

on and after 10 April 1989.

N.N.—8929098

Statute

NOTIFICATION OF THE MAKING OF A STATUTE

Notice is hereby given that the undermentioned Statute has been made under the *Canberra College of Advanced Education Act 1967*. Copies of the Statute may be purchased at the Office of the Registrar, Canberra College of Advanced Education, Bruce ACT.

<i>Title of the Statute</i>	<i>Number of the Statute</i>
-----------------------------	------------------------------

Courses and Awards Amendment Statute 1988	66
---	----

N.N.—8929099

Determinations

Public Service Act 1922

NOTICE OF THE MAKING OF DETERMINATIONS UNDER SECTION 82D

Notice is hereby given that the following determinations have been made under section 82D of the Public Service Act. Copies of the determinations can be obtained from the Public Sector Legal Services Section, Department of Industrial Relations, Jolimont Centre, Canberra City ACT (062) 43 7725.

<i>Number and year of Determination</i>	<i>Description of Determination</i>	<i>Date made</i>
No. 10 of 1989	Amendment to Determination 1984/19—Nurses DVA allowances	13.2.89
No. 12 of 1989	Amendment to Determination 1984/19—Cocos (Keeling) Islands commuted allowance increased rates	9.2.89
No. 18 of 1989	Amendment to Determination 1984/19—Domestic staff Kirribilli House	14.2.89
No. 19 of 1989	Amendment to Determination 1984/19—Radiographers second tier salaries	13.2.89
No. 24 of 1989	Amendment to Determination 1984/19—Expenses of Office Allowance	27.2.89
No. 27 of 1989	Amendment to Determinations 1983/10 and 1984/46—Relocation costs	20.2.89
No. 29 of 1989	Amendment to Determination 1984/24—Personal rate Gerhard	27.2.89
No. 30 of 1989	Retirement benefit—Toohey	21.2.89
No. 31 of 1989	Amendment to Determination 1983/10—District allowance Bowen Island	7.3.89
No. 33 of 1989	Amendment to Determinations 1983/10 and 1984/19—Cocos (Keeling) Islands commuted allowance	1.3.89
No. 34 of 1989	Retirement benefit—Drew	28.2.89

N.N.—8929100

Government Departments

Administrative Services

AUSTRALIAN ELECTORAL COMMISSION

I HAVE ascertained and set out in the schedule for each State and Territory the number of electors enrolled in each Division as at the date indicated and for each State and the Australian Capital Territory have determined the average divisional enrolment and the extent to which the number of electors enrolled in each Division differs from the average divisional enrolment.

The enrolment figures this month are at widely separated dates as a consequence of the introduction of the new Roll Management system (except in South Australia) at different dates over this period.

THE SCHEDULE

New South Wales as at 14 February 1989:

Average Divisional Enrolment 70 529

<i>Division</i>	<i>Enrolment</i>	<i>% Deviation from average divisional enrolment</i>
Banks	67 903	-3.73
Barton	71 156	0.89
Bennelong	70 168	-0.52
Berowra	70 456	-0.11
Blaxland	68 366	-3.07
Bradfield	69 174	-1.93
Calare	71 532	1.43
Charlton	70 607	0.11
Chifley	71 255	1.03
Cook	69 826	-1.00
Cowper	75 749	7.41
Cunningham	67 332	-4.54
Dobell	75 091	6.47
Dundas	68 322	-3.13
Eden-Monaro	72 230	2.42
Farrer	71 992	2.08
Fowler	70 126	-0.58
Gilmore	69 449	-1.54
Grayndler	69 812	-1.02
Greenway	67 137	-4.81
Gwydir	69 444	-1.54
Hughes	71 569	1.48
Hume	70 008	-0.74
Hunter	71 431	1.28
Kingsford-Smith	70 984	0.65
Lindsay	70 638	0.16
Lowe	70 516	-0.02
Lyne	76 232	8.09
Macarthur	68 927	-2.28
Mackellar	69 905	-0.89
Macquarie	69 368	-1.65
Mitchell	72 420	2.69
Newcastle	66 728	-5.39
New England	72 431	2.70
North Sydney	68 282	-3.19
Page	71 426	1.28
Parkes	68 180	-3.33
Parramatta	68 362	-3.08
Phillip	70 882	0.50
Prospect	76 258	8.13
Reid	70 573	0.07
Richmond	69 779	-1.07
Riverina-Darling	65 275	-7.45
Robertson	74 567	5.73
St George	70 207	-0.46
Shortland	72 256	2.45
Sydney	69 784	-1.06

<i>Division</i>	<i>Enrolment</i>	<i>% Deviation from average divisional enrolment</i>
Throsby	67 586	-4.18
Warringah	69 517	-1.44
Wentworth	67 258	-4.64
Werriwa	78 510	11.32
State Total	3 596 986	

Victoria as at 6 January 1989:

Average Divisional Enrolment 70 570

<i>Division</i>	<i>Enrolment</i>	<i>% Deviation from average divisional enrolment</i>
Aston	73 098	3.58
Ballarat	73 375	3.97
Batman	65 246	-7.54
Bendigo	73 008	3.45
Bruce	66 153	-6.26
Burke	78 771	11.62
Calwell	72 523	2.77
Casey	73 486	4.13
Chisholm	69 598	-1.38
Corangamite	75 422	6.88
Corio	69 442	-1.60
Deakin	68 735	-2.60
Dunkley	69 549	-1.45
Flinders	78 455	11.17
Gellibrand	68 677	-2.68
Gippsland	73 797	4.57
Goldstein	69 716	-1.21
Henty	66 878	-5.23
Higgins	66 924	-5.17
Holt	68 325	-3.18
Hotham	71 208	0.90
Indi	74 994	6.27
Isaacs	68 160	-3.42
Jagajaga	64 159	-9.08
Kooyong	67 903	-3.78
Lalor	79 138	12.14
La Trobe	72 516	2.76
McEwen	74 161	5.09
McMillan	69 703	-1.23
Mallee	71 433	1.22
Maribyrnong	67 042	-5.00
Melbourne	69 421	-1.63
Melbourne Ports	67 743	-4.01
Menzies	69 825	-1.06
Murray	71 546	1.38
Scullin	63 417	-10.14
Streeeton	70 539	-0.04
Wannon	70 507	-0.09
Wills	67 650	-4.14
State Total	2 752 243	

Queensland as at 23 January 1989:

Average Divisional Enrolment 71 495

<i>Division</i>	<i>Enrolment</i>	<i>% Deviation from average divisional enrolment</i>
Bowman	74 074	3.61
Brisbane	67 771	-5.21
Capricornia	68 613	-4.03
Dawson	71 832	0.47
Fadden	66 711	-6.69
Fairfax	74 982	4.88

Division	Enrolment	% Deviation from average divisional enrolment
Fisher	78 351	9.59
Forde	66 804	-6.56
Griffith	69 037	-3.44
Groom	72 354	1.20
Herbert	73 654	3.02
Hinkler	70 584	-1.27
Kennedy	70 909	-0.82
Leichhardt	71 756	0.37
Lilley	69 558	-2.71
McPherson	83 154	16.31
Maranoa	70 185	-1.83
Moncrieff	77 070	7.80
Moreton	66 637	-6.79
Oxley	67 053	-6.21
Petrie	72 442	1.32
Rankin	69 818	-2.35
Ryan	73 820	3.25
Wide Bay	68 702	-3.91
State Total	1 715 871	

State of Western Australia as at 13 January 1989:
Average Divisional Enrolment 73 383

Division	Enrolment	% Deviation from average divisional enrolment
Brand	77 024	4.96
Canning	70 551	-3.86
Cowan	77 379	5.45
Curtin	71 863	-2.07
Forrest	73 833	0.61
Fremantle	74 576	1.63
Kalgoorlie	74 188	1.10
Moore	77 296	5.33
O'Connor	71 898	-2.02
Perth	72 371	-1.38
Stirling	69 201	-5.70
Swan	69 355	-5.49
Tangney	74 443	1.44
State Total	953 978	

South Australia as at 3 January 1989:
Average Divisional Enrolment 72 760

Division	Enrolment	% Deviation from average divisional enrolment
Adelaide	73 650	1.23
Barker	71 886	-1.20
Bonython	73 095	0.46
Boothby	73 437	0.93
Grey	69 901	-3.93
Hawker	71 032	-2.38
Hindmarsh	72 641	-0.16
Kingston	72 059	-0.96
Makin	71 988	-1.06
Mayo	76 514	5.16
Port Adelaide	73 012	0.35
Sturt	71 853	-1.25
Wakefield	74 806	2.81
State Total	945 874	

State of Tasmania as at 24 January 1989:
Average Divisional Enrolment 61 231

Division	Enrolment	% Deviation from average divisional enrolment
Bass	60 848	-0.63
Braddon	60 772	-0.75
Denison	60 824	-0.66
Franklin	61 420	0.31
Lyons	62 289	1.73
State Total	306 153	

Australian Capital Territory as at 31 January 1989:
Average Divisional Enrolment 84 324

Division	Enrolment	% Deviation from average divisional enrolment
Canberra	83 158	-1.39
Fraser	85 490	1.39
Territory Total	168 648	

Northern Territory as at 20 January 1989:
Average Divisional Enrolment 76 773

Total for Australia 10 516 526

COLIN A. HUGHES
Electoral Commissioner

N.N.—8917301*

The Arts, Sport, the Environment, Tourism and Territories

AUSTRALIAN CAPITAL TERRITORY

City Area Leases Ordinance 1936

INSTRUMENT OF APPROVAL UNDER SECTION 10

In pursuance of section 10 of the *City Area Leases Ordinance 1936*, I, PETER ROBERT GRIFFITHS, being the officer for the time being occupying an office to the occupant of which the Minister has by instrument in writing under section 12C of the *Seat of Government (Administration) Act 1910* delegated his powers under section 10 of the said Ordinance hereby approve of Warwick Perrins Selvey ('the Applicant') carrying on the profession, trade, occupation or calling of osteopath/naturopath ('the business') on Block 3, Section 82, Division of Narrabundah known as 19 Carnegie Cres, Narrabundah ('the land') subject to the following conditions relating to the use of the land being observed by the Applicant in carrying on the business:

- (1) that this approval will remain valid only while the Applicant continues to be a bona fide resident of the land;
- (2) that the Applicant will ensure that the conduct of the business does not cause an annoyance, a nuisance or danger and is not offensive to any tenants or occupiers of adjoining lands;
- (3) that the Applicant will not erect or permit or suffer to be displayed or erected upon the land or any building thereon any advertising sign or hoarding whatever without the consent in writing of the Interim Territory Planning Authority and the Building Controller;
- (4) that the Applicant will conduct the business strictly in accordance with the application made by the

Applicant under section 10 of the City Area Leases Ordinance unless otherwise stipulated in this Instrument;

- (5) that no person other than the Applicant will conduct or in any way carry on the business on the land without the prior approval of the Minister;
- (6) that the Applicant will ensure that all residence and business related vehicles are parked within the confines of the land;
- (7) that the Applicant will not employ any more than one assistant for the purpose of conducting or carrying on the business on the land without the prior approval of the Minister;
- (8) that only two bedrooms and the entry in the house be used for the conduct of the business;
- (9) that the business will only be conducted on the land between the hours of 9.00 a.m. and 5.30 p.m. Monday to Friday;
- (10) that the Applicant will conduct the business strictly by appointment, and that such appointments will be organised to ensure that no more than two patients are in attendance at any one time;
- (11) that this approval will terminate on the 31st day of March 1990 or on such earlier date as the Minister determines in accordance with condition 12;
- (12) upon any failure to comply with any or all of the foregoing conditions the Minister or his Delegate under the said Ordinance may give written notice requiring the Applicant to show cause within a period of fourteen days why this approval should not be revoked. At the expiration of this period the Minister or his Delegate may revoke the approval.

Dated this 16th day of March 1989.

P. R. GRIFFITHS

Delegate of the Minister of State
for the Arts and Territories

N.N.—8929101

AUSTRALIAN CAPITAL TERRITORY

Building Ordinance 1972

PUBLICATION OF PARTICULARS OF DECISION OF THE BUILDING REVIEW COMMITTEE

Whereas:

(a) an inquiry was held by the Building Review Committee established under the Ordinance on 17 February 1989 under section 18 of the Ordinance into the question of whether the builder's licence held by Andrea Stodulka should be cancelled;

(b) the Building Review Committee, after due inquiry, made certain decisions on 17 February 1989.

Under section 18A of the *Building Ordinance 1972*, I publish the prescribed particulars in relation to the above decision:

1. Name of licenced builder: Andrea Stodulka
2. Address at which, when decision was made, the licenced builder was carrying on business: 38 Sidaway Street, Chapman ACT.
3. The decision was made on 17 February 1989.
4. The decision was to suspend the Class A Builder's Licence held by Andrea Stodulka for a period of three months.
5. The grounds referred to in section 18 (1) of the Ordinance of which the Building Review Committee, in making the decision, was satisfied existed were:
that Andrea Stodulka, a licenced builder, failed to exercise due skill, care and diligence.

Dated this 22nd day of March 1989.

W. E. LAWRENCE

Chairman
Building Review Committee

N.N.—8929102

COMMONWEALTH OF AUSTRALIA

National Parks and Wildlife Conservation Act 1975

NOTICE UNDER SUBSECTION 7 (12)

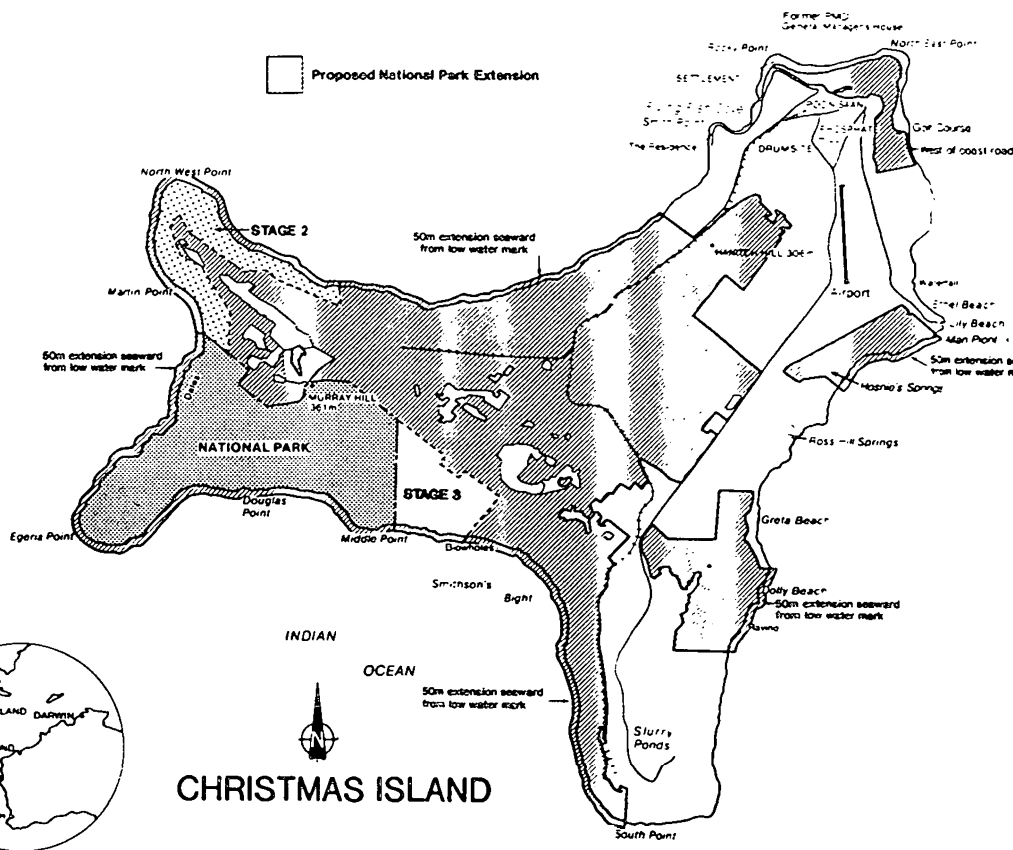
A report has been prepared recommending the extension of the Christmas Island National Park in the Territory of Christmas Island.

The effect of the extension would be to add to the Park a coastal strip and certain areas to the east of the Park (as shown in the map) and at the same time include in the Park the Christmas Island (Stage 2) National Park and the Christmas Island (Stage 3) National Park (the instruments proclaiming the Park and Stages 2 and 3 were published in the *Gazette* on 21 February 1980 and 31 January 1986).

Anyone interested in the report is invited to make representations to me by 16 June 1989.

Representations may be sent to the following address:

The Director of National Parks and Wildlife,
GPO Box 636,
CANBERRA ACT 2601



J. D. OVINGTON

Director of National Parks and Wildlife

N.N.—8929103

AUSTRALIAN CAPITAL TERRITORY

Instruments Ordinance 1933

Determination No. 3 of 1989

Under section 37 of the *Instruments Ordinance 1933*, I, determine the following fees for the purposes of the Ordinance:

Item	Matter	Fee
(1)	Registration of any bill of sale, lien or mortgage or transfer thereof	\$10
(2)	Searching any book, index or register kept in pursuance of this Ordinance	\$2

Dated this 21st day of March 1989.

ALLAN CLYDE HOLDING

Minister of State
for the Arts and Territories

N.N.—8929104

COMMONWEALTH OF AUSTRALIA

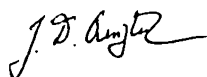
Wildlife Protection (Regulation of Exports and Imports) Act 1982

Section 11

DECLARATION OF APPROVED INSTITUTIONS

I, JOHN DERRICK OVINGTON, the Designated Authority under sub-section 18(1) of the Wildlife Protection (Regulation of Exports and Imports) Act 1982, in pursuance of sub-section 11(1) of the Act, hereby declare each of the organizations specified in Column 2 of the Schedule, in an item in the Schedule, to be an approved institution in relation to the class, or classes, of specimens specified in Column 3 of the Schedule in that item.

Dated this Thirtieth day of March 1989



DESIGNATED AUTHORITY

SCHEDULE

Column 1 Item	Column 2 Name and Country of Approved Institution	Column 3 Approved class, or classes, of specimens
1	Queensland Agricultural College Barbalara Farm via Forest Hill LAWES QLD 4343.	<i>Cervus elaphus</i> <i>Cervus timorensis</i>
2	Valcan Nominees Pty Ltd Lot 13 Old Mandurah Road RAVENSWOOD WA 6208.	<i>Cervus elaphus</i>

3 Department of Zoology
Basement Animal House
Zoology Building
University of Melbourne
PARKVILLE VIC 3052.

Amphibia

4 Wildalpen Deer Park
via Woodford
BELLTHORPE QLD 4514

Cervus elaphus

.....

N.N.-9929499

Attorney-General*Administrative Appeals Tribunal Act 1975***APPOINTMENT OF A PART-TIME MEMBER OF THE ADMINISTRATIVE REVIEW COUNCIL**

I, WILLIAM GEORGE HAYDEN, Governor-General of the Commonwealth of Australia, acting with the advice of the Federal Executive Council, pursuant to subsection 49 (2) of the *Administrative Appeals Tribunal Act 1975*, hereby appoint Alan James Boulton, a person who has had extensive experience at a high level in industrial relations, to be a part-time member of the Administrative Review Council for three years.

Dated this 13th day of March 1989.

BILL HAYDEN
Governor-General

By His Excellency's Command
LIONEL BOWEN
Attorney-General

N.N.—8929105

*Administrative Appeals Tribunal Act 1975***APPOINTMENT OF A PART-TIME MEMBER OF THE ADMINISTRATIVE REVIEW COUNCIL**

I, WILLIAM GEORGE HAYDEN, Governor-General of the Commonwealth of Australia, acting with the advice of the Federal Executive Council, pursuant to subsection 49 (2)

of the *Administrative Appeals Tribunal Act 1975*, hereby appoint Christopher Conybeare, a person who has had extensive experience at a high level in public administration, to be a part-time member of the Administrative Review Council for three years.

Dated this 13th day of March 1989.

BILL HAYDEN
Governor-General

By His Excellency's Command
LIONEL BOWEN
Attorney-General

N.N.—8929106

**COMMONWEALTH OF AUSTRALIA
FAMILY LAW REGULATIONS
APPOINTMENT OF PERSONS UNDER
SUBREGULATION 21F (1)**

I, LIONEL FROST BOWEN, Attorney-General of the Commonwealth of Australia, under subregulation 21F (1) of the Family Law Regulations, hereby appoint Christopher Guy McKenzie to prepare reports under subsection 66W (9) of the *Family Law Act 1975*.

Dated this 17th day of March 1989.

LIONEL BOWEN
Attorney-General

N.N.—8929107

FOR TWO WEEKS ENDING 10.3.89

Publications classified under the ACT Ordinance would attract the following classifications under the NSW *Indecent Articles and Classified Publications Act 1975* and the NT *Classification of Publications Act 1979*: U/R—Unrestricted; Category 1—Restricted; Category 2—Direct Sale; Refused—Includes Child Pornography (CP) may not be sold.

<i>Title</i>	<i>Edition</i>	<i>Author/Publisher etc</i>	<i>Decision flagging</i>
<i>All the Way</i>	(C) 1988	David Lasher American Art Enterprises Inc. USA	Category 1
<i>American Survival Guide</i>	Vol. 11, No. 1, January 1989	McMullen Publishing Inc., USA	Unrestricted
<i>Club International</i>	Vol. 18, No. 2 (C) 1989	Paul Raymond Publications UK	Category 1
<i>Escort</i>	Vol. 9, No. 2 (C) 1989	Paul Raymond Publications UK	Category 1
<i>Fiesta</i>	Vol. 23, No. 3 (C) 1989	Galaxy Publications Ltd, UK	Category 1
<i>Firepower</i>	Vol. 5, No. 6, November 1988	Turbo Publishing Inc., USA	Unrestricted (1,2,3)
<i>Gung-Ho</i>	Vol. 9, #65 February 1989	Charlton Publications, USA	Unrestricted
<i>High Society</i>	Vol. 13, No. 12, April 1989	High Society Magazine, USA	Category 1
<i>Honcho Overload</i>	Vol. 3, No. 9, February 1989	Overload Company Ltd, USA	Category 1
<i>Hooker</i>	Vol. 8, No. 7, May 1989	Adam George Inc., USA	Category 2
<i>Hot-to-Trot</i>	(C) 1988	Val David American Art Enterprises Inc., USA	Category 1
<i>Letters (Best of Genesis)</i>	(No. 2, 1989)	Atrium multi-media corp., USA	Category 1
<i>Lusty Nymphs</i>	(C) 1988	Dick Sands American Art Enterprises Inc., USA	Category 1
<i>Men Only</i>	Vol. 54, No. 2, February 1989	Paul Raymond Publications UK	Category 1
<i>Men's World</i>	Vol. 1, No. 3, January 1989	Paul Raymond Publications UK	Category 1
<i>New Look</i>	No. 67, March 1989	Savannes Garl, France	Category 1
<i>No Vows Today</i>	(C) 1988	Val David American Art Enterprises Inc., USA	Category 1
<i>Outlaw Biker</i>	Vol. 6, No. 9, December 1988	Outlaw Biker Enterprises, USA	Unrestricted
<i>Penthouse (The Girls of)</i>	March/April 1989	Penthouse International USA	Category 1
<i>Penthouse Letters</i>	Vol. 7 No. 1, January 1989	Penthouse Letters Ltd, USA	Category 1
<i>Penthouse Sex Scenes</i>	Vol. 1, No. 2, Spring 1989	Viva International Ltd, USA	Category 1
<i>Playgirl</i>	Vol. XVI, No. 11, April 1989 (Vol. 16, No. 11)	Playgirl Inc., USA	Category 1
<i>Sex-Hungry Coed</i>	(C) 1988	Tabitha Briton American Art Enterprises Inc., USA	Category 1

Title	Edition	Author/Publisher	Decision flagging
<i>Sexual Journey</i>	(C) 1988	Cherry Byrd American Art Enterprises Inc., USA	Category 1
<i>Soldier of Fortune</i>	Vol. 14, No. 1, January 1989	Soldier of Fortune Magazine Inc., USA	Unrestricted
<i>Special Weapons and Tactics</i>	Vol. 8, No. 1, January 1989	Turbo Publishing Inc., USA	Unrestricted (1,2,3)
<i>Stallion (Torso's)</i>	Vol. 2, No. 1, March 1989	MMG Services Inc., USA	Category 1
<i>Supercycle</i>	No. 85, March 1989	LFP Inc., USA	Unrestricted

N.N.—8929108

FILM CENSORSHIP BOARD

WEEK ENDING 24 FEBRUARY 1989

Classifications assigned to films for sale/hire pursuant to the Australian Capital Territory *Classification of Publications Ordinance 1983*; the Northern Territory *Classification of Publications Act 1985*; the New South Wales *Film and Video Tape Classification Act 1984*; the Queensland *Censorship of Films Act 1947-1984*; the Tasmania *Classification of Publications Act 1984*; the Western Australia *Video Tapes Classification and Control Act 1987*.

An explanatory key to reasons for classifying non-'G' films appears hereunder:

	Frequency		Explicitness/Intensity			Purpose	
	Infrequent	Frequent	Low	Medium	High	Justified	Gratuitous
S (Sex)	i	f	l	m	h	j	g
V (Violence)	i	f	l	m	h	j	g
L (Language)	i	f	l	m	h	j	g
O (Other)							

*** Films Board of Review Decision

** Code reasons unavailable for films originally classified before 1972.

Title	Producer	Country	Submitted length (mins)	Applicant	Reason for decision
'G'—Suitable for general exhibition					
<i>Adventures of Commander Crumbcake—Easy Comma Easy Go/Ghostwriter Graffiti, The</i>	Homestar Communications/ Video Research	U.S.A.	56	Family Home Entertainment	
<i>Babette's Feast</i>	J. Betzer/B. Christensen	Denmark	102	Roadshow Home Video	
<i>Cliff Richard Private Collection</i>	Picture Music	U.K.	56	EMI Records	
<i>Fabulous Fleischer Folio Volume 1</i>	K. Parker/B. Campbell	U.S.A.	56	Virgin Vision Australia	
<i>Marc</i>	J & S Bramley	U.K.	54	Hoyts Polygram Video	
<i>Mission Promote Vol. 1 The Mask</i>	Not shown	Japan	54	1st Call Video Rights	
<i>Mission Promote Vol. 2 Grounded</i>	J. Terry	Japan	54	1st Call Video Rights	
<i>More Dinosaurs—Dinosaurs Dinosaurs Dinosaurs</i>	R. Jones	U.S.A.	60	Hoyts Polygram Video	
<i>Nuns Story, The Protectors Vol. 4—Moon Plane</i>	H. Blanke J. Terry	U.S.A. Japan	152 55	Corporate Video 1st Call Video Rights Ltd	
<i>Sci-Bots Vol. 3 Battle of The Flame Dragon</i>	J. Terry	Japan	55	1st Call Video Rights	
<i>Sci-Bots Vol. 4 Betrayal</i>	J. Terry	Japan	55	1st Call Video Rights	
<i>Story of English Furniture 2, The</i>	P. Smith/R. Drake	U.K.	107	Hoyts Polygram Video	
<i>Story of English Furniture—Mediaeval and Elizabethan, The</i>	P. Smith/R. Drake	U.K.	108	Hoyts Polygram Video	

Title	Producer	Country	Submitted length (mins)	Applicant	Reason for decision
'PG'—Parental guidance required for those under 15					
<i>Last of the Good Guys</i>	J. Daniel	U.S.A.	92	RCA/Columbia Pictures/Hoyts Video	O (adult concepts)
<i>Lawman</i>	M. Winner	U.S.A.	98	Corporate Video	V (i-l-j)
<i>Run Till You Fall</i>	M. Minoff	U.S.A.	69	CBS/Fox Video	V (i-m-j) O (adult concepts)
<i>Sea Chase, The</i>	J. Farrow	U.S.A.	112	Corporate Video	V (i-l-j)
'M'—Mature (not recommended for viewing by persons under 15)					
<i>Betrayed</i>	I. Winkler	U.S.A.	121	Corporate Video	V (i-m-j) L (i-m-g)
<i>Bronze Girls of Shaolin (untitled said to be)</i>	Not shown	Hong Kong	84	VPD Limited	V (i-m-g)
<i>Collision Course</i>	R. Lewis	U.S.A.	93	Virgin Vision Australia	V (i-m-g) O (adult concepts)
<i>Commander, The</i>	E. Dietrich	West Germany/ Italy	101	Outland Promotions	V (i-m-g)
<i>Cousins</i>	W. Allyn	U.S.A.	113	United International Pictures	L (i-m-g) O (adult theme)
<i>Cutting Class</i>	R. Cohen/D. Beck	U.S.A.	87	Outland Promotions	V (i-m-g) L (i-m-g)
<i>Doc</i>	F. Perry	U.S.A.	92	Corporate Video	V (i-m-g)
<i>Eye of the Eagle II—Inside the Enemy</i>	C. Santiago	U.S.A.	75	RCA/Columbia Pictures/Hoyts Video	L (f-m-g) V (f-m-j) S (i-m-g) O (adult concepts)
<i>Fast Gun</i>	C. Santiago	U.S.A.	85	RCA/Columbia Pictures/Hoyts Video	V (f-m-g) L (i-m-g)
<i>Kingdom of the Spiders</i>	I. Kantor/J. Sneller	U.S.A.	92	Corporate Video	O (horror)
<i>Martial Hero, The</i>	Not shown	Hong Kong	85	VPD Limited	V (i-m-g) L (i-m-g)
<i>Max Headroom—20 Minutes into the Future</i>	P. Wagg	U.K.	57	Roadshow Home Video	V (i-m-g)
<i>McCabe and Mrs Miller</i>	D. Foster/M. Brower	U.S.A.	113	Corporate Video	V (i-m-g) L (i-m-g)
<i>Pelle Erobreren (Pelle the Conqueror)</i>	P. Holst	Sweden	149	Hoyts Distribution	O (adult concepts)
<i>Punchline</i>	D. Melnick/M Rachmil	U.S.A.	122	Fox Columbia Tri Star Films	L (i-m-g) O (adult concepts)
<i>True Game of Death, The</i>	Not shown	Hong Kong	81	VPD Limited	S (i-m-g)
'R'—Restricted (not to be sold or hired or delivered to minors or displayed in a public place unless container bears prescribed markings)					
<i>Colours</i>	R. Solo	U.S.A.	126	RCA/Columbia Pictures/Hoyts Video	S (i-m-g) L (f-m-g)
<i>Hellbound—Hellraiser II</i>	C. Figg	UK	93	Roadshow Home Video	O (horror)
<i>Penthouse on the Wild Side (Edited version)</i>	V. Moss	U.S.A.	58	Outland Promotions	S (f-m-g)
'X'—Extra-Restricted (not to be sold or hired or delivered to minors or displayed except in a restricted publications area and bearing prescribed markings)					
<i>Ass Parade Girls with Beautiful Asses</i>	Not shown	U.S.A.	58	Capital Duplicators	S (f-h-g)
<i>Boy Toy, The</i>	J. Lawrence	U.S.A.	83	Leisuremail	S (f-h-g)
<i>First Time at Cherry High</i>	Jack Rabbit Films	U.S.A.	80	Leisuremail	S (f-h-g)
<i>Great Sex Scenes Vol. 1</i>	Wet Video	U.S.A.	52	Leisuremail	S (f-h-g)

Title	Producer	Country	Submitted length (mins)	Applicant	Reason for decision
<i>Hard Act to Swallow, A</i>	Not shown	U.S.A.	88	Price Busters Mailorder	S (f-h-g)
<i>Hefty Mamas/Tons of Buns/Big Welcome Home/Floppers</i>	Parliament Video Magazine	U.S.A.	60	Capital Duplicators	S (f-h-g)
<i>Jane Bond Meets Octopussy</i>	Video	U.S.A.	79	Private Screenings	S (f-h-g)
<i>Make It Hard More</i>	B. Williamson	U.S.A.	73	Leisuremail	S (f-h-g)
<i>Naughty Nymphs</i>	Sentaur Studios	U.S.A.	59	Leisuremail	S (f-h-g)
<i>Peek a Boo Gang</i>	M. Curtis	U.S.A.	77	Leisuremail	S (f-h-g)
	Distra Video Collection	U.S.A.	90	Leisuremail	S (f-h-g)
<i>Raw Talent II</i>	J. Snyder	U.S.A.	86	Capital Duplicators	S (f-h-g)
<i>Traci Lord's Fantasies</i>	P. Vattelli	U.S.A.	85	Capital Duplicators	S (f-h-g)
<i>Visions of Jeannie</i>	J. Burroughs	U.S.A.	78	Leisuremail	S (f-h-g)

N.N.—8925389

FILM CENSORSHIP BOARD

WEEK ENDING 3 MARCH 1989

Classifications assigned to films for sale/hire pursuant to the Australian Capital Territory *Classification of Publications Ordinance 1983*; the Northern Territory *Classification of Publications Act 1985*; the New South Wales *Film and Video Tape Classification Act 1984*; the Queensland *Censorship of Films Act 1947-1984*; the Tasmania *Classification of Publications Act 1984*; the Western Australia *Video Tapes Classification and Control Act 1987*.

An explanatory key to reasons for classifying non-'G' films appears hereunder:

	Frequency		Explicitness/Intensity			Purpose	
	Infrequent	Frequent	Low	Medium	High	Justified	Gratuitous
S (Sex)	i	f	l	m	h	j	g
V (Violence)	i	f	l	m	h	j	g
L (Language)	i	f	l	m	h	j	g
O (Other)							

*** Films Board of Review Decision

** Code reasons unavailable for films originally classified before 1972.

Title	Producer	Country	Submitted length (mins)	Applicant	Reason for decision
'G'—Suitable for general exhibition					
<i>Adventures of the Little Prince, The</i>	J. Brewer	USA	48	Hoyts Polygram Video	
<i>Bruce Springsteen Video Anthology 1978-88 (untitled said to be)</i>	Thrill Hill Productions	USA	100	CBS Records Australia	
<i>Calmness</i>	M. Phillis/K. Birks	Australia	45	EPCV Studios Pty Ltd	
<i>Circuit</i>	B. Froehlich/M. Lisson	USA	90	Roadshow Home Video	
<i>Count Duckula—No Sax Please—We're Egyptian/Mutinous Penguins/One Stormy Night</i>	J. Hambley	UK	60	Communications and Entertainment	
<i>Count Duckula—The Vampire Strikes Back</i>	J. Hambley	UK	60	Communications and Entertainment	
<i>Enid Blyton's Famous Five—Five go to Kirren Island—Episode One</i>	D. Leaver	UK	45	Virgin Vision Australia	
<i>Four Minute Mile, The</i>	G. Massey/P. Oliver/E. Sullivan	Australia/UK	153	Southern Star Group	
<i>Great Muppet Caper, The</i>	D. Lazer/F. Oz	UK	103	Communications and Entertainment	

Title	Producer	Country	Submitted length (mins)	Applicant	Reason for decision
<i>Muppet Babies—Good Clean Fun/Out of This World History</i>	B. Richardson	USA	55	Communications and Entertainment	
<i>Muppet Babies—Scooters Hidden Talents/Eight Take Away One Equals Panic</i>	J. Hensan	USA	54	Communications and Entertainment	
<i>Protectors Vol 3—The Great Swamp</i>	J. Terry	Japan	45	1st Call Video Rights Ltd	
<i>Red Moon, The</i>	J. Terry	Japan	54	1st Call Video Rights Ltd	
<i>Robocop—Crime Wave/Scrambler</i>	B. Hutton/T. Love	USA	42	Roadshow Home Video	
<i>Robocop—The Brotherhood/The Hot Seat</i>	B. Hutton/T. Love/ B. Kirkland	USA	42	Roadshow Home Video	
<i>Robocop—The Man in the Iron Suit/Project Deathspore</i>	B. Kirkland/B. Hutton/T. Love	USA	42	Roadshow Home Video	
<i>Sooty & Co/Sooty's House</i>	C. Warren	UK	104	Communications and Entertainment	
<i>Sooty Show—The Big Surprise, The</i>	C. Warren	UK	55	Communications and Entertainment	
<i>Supercharged—The Grand Prix Car 1945-1965</i>	B. Johnson	UK	75	Communications and Entertainment	
<i>Thundercats Ho!</i>	Telepictures Corporation	USA	96	Roadshow Home Video	
<i>Tom and Jerry—Quiet Please!</i>	F. Quimby	USA	54	Communications and Entertainment	
<i>Transformers—Blaster Blues</i>	Hasbro	USA	90	Golden Press	
<i>Transformers—The Rebirth</i>	Hasbro	USA	70	Golden Press	
<i>Wind in the Willows—Autumn Antics, The</i>	J. Hambley	UK	55	Communications and Entertainment	
<i>Wind in the Willows—Spring Follies, The</i>	J. Hambley	UK	56	Communications and Entertainment	
<i>Wind in the Willows—The Enthusiastic Mr Toad—Oh Mr Toad, The</i>	J. Hambley	UK	112	Communications and Entertainment	
'PG'—Parental guidance required for those under 15					
<i>'Burbs, The</i>	L. Brezner/M. Finnell	USA	99	United International Pictures	O (adult concepts) V (i-l-j) L (i-l-g)
<i>Big Military Parade</i>	Guangxi Film Studios	China	99	Ronin Films	L (i-m-j) O (adult concepts)
<i>Body Work</i>	G. Rowe	Australia	50	Central Park Films	O (adult concepts)
<i>Daisy and Simon</i>	P. Borain	Australia	105	Hoyts Distribution	L (f-l-j) O (adult concepts)
<i>Kung Fu Mania (untitled said to be) Passage, The</i>	A. Hayes	Australia	94	Wal Missingham	V (f-l-g)
	R. Carrera	USA	102	RCA/Columbia Pictures/Hoyts Video	V (i-l-j) L (i-l-g) O (adult concept)
<i>Rock and the Alien</i>	D. Zervos	USA	78	Southern Star Group	V (i-l-g) O (mild horror)
<i>Salome</i>	B. Adler	USA	99	RCA/Columbia Pictures/Hoyts Video	O (adult concepts) V (i-l-j)
<i>True Colors</i>	P. Pomrian	USA	75	Roadshow Home Video	O (adult concept)
<i>Yello—The Video Race</i>	Yello	West Germany	21	Hoyts Polygram Video	L (i-m-g)

Title	Producer	Country	Submitted length (mins)	Applicant	Reason for decision
'M'—Mature (not recommended for viewing by persons under 15)					
<i>Bert Rigby You're a Fool</i>	G. Shapiro	USA/UK	93	Roadshow Home Video	L (i-m-g)
<i>Cat in the Cage</i>	T. Dast	Italy/USA	83	City Lites	O (adult concepts) V (i-m-g)
<i>Daddy's Boys</i>	R. Corman	USA	83	RCA/Columbia Pictures/Hoyts Video	S (i-m-j) V (i-m-g) L (i-m-g)
<i>Deadly Addiction</i>	J. Vacek	USA	92	Outland Promotions	V (i-m-g) L (i-m-g)
<i>Homeboy</i>	A. Marshall/E. Kastner	USA	114	Palace Entertainment Corporation	V (i-m-g) L (f-m-g)
<i>Mother, Jugs & Speed</i>	P. Yates/T. Mankiewicz	USA	94	CBS/Fox Video	O (adult concepts) V (i-m-g)
<i>Short Changed</i>	R. Mathews	Australia	100	Roadshow Home Video	O (adult theme) L (i-m-j)
<i>Top Line</i>	Surf Film DMV Distributors	Italy/Columbia	89	Macro Entertainment	V (i-m-g) O (horror)
<i>Tusks</i>	K. Jones	USA	100	RCA/Columbia Pictures/Hoyts Video	V (i-m-g) L (i-m-g) O (adult concepts)
<i>When I Fall in Love</i>	T. Hackford/L. Ziskin/I. Sander	USA	126	Warner Home Video	L (i-m-g) S (i-m-j) V (i-m-j)
<i>Wildest Dreams</i>	C. Vincent	USA	76	Outland Promotions	L (f-m-g) O (nudity sexual allusions)
'R'—Restricted (not to be sold or hired or delivered to minors or displayed in a public place unless container bears prescribed markings)					
<i>Barbara the Barbarian/ Having it All</i>	S. Francis/R. Mailer	USA	83	Video Excellence	S (f-m-g)
<i>Erotica Video Part One</i>	T. Gray	Australia	53	Bourbon Pty Ltd	S (f-m-g)
<i>Little Dove Tail, A</i>	R. Mailer	USA	66	Video Excellence	S (f-m-g) L (f-m-g)
<i>Love Potion</i>	M. Hill	UK	88	Outland Promotions	O (drug abuse)
<i>Love/Desire</i>	M. Stow Smith	Australia	38	Celebrity Sports International	O (adult concepts) O (sexual allusions)
<i>Mondo New York</i>	S. Shapiro	USA	80	Communications and Entertainment	L (f-m-g) O (sexual allusions adult concepts)
<i>Our Dinner with Andrea (Edited version)</i>	O. Lee/F. Wind	USA	53	Capital Duplicators	S (f-m-g)
<i>Roller Blade Warriors—Taken by Force</i>	J. Kaplan	USA	84	Roadshow Home Video	S (i-m-g) V (i-m-g)
<i>Talk Dirty to Me— Part III</i>	J. Ross	USA	57	Capital Distributors	S (f-m-g)
'X'—Extra Restricted (not to be sold or hired or delivered to minors or displayed except in a restricted publications area and bearing prescribed markings)					
<i>Bedside Brat</i>	P. Thomas	USA	77	Capital Duplicators	S (f-h-g)
<i>Foreplay</i>	R. Morgan	USA	88	Leisuremail	S (f-h-g)
<i>It's the Size that Counts</i>	F. Martin	USA	86	Leisuremail	S (f-h-g)
<i>Kama Sutra</i>	T. Malik	USA	57	ABA Distribution	S (i-h-g)
<i>Loose Ends IV—The Ultimate Tail (Edited version)</i>	B. Seven	USA	83	Leisuremail	S (f-h-g)
<i>New Recruit</i>	R. Stilskin	USA	76	Leisuremail	S (f-h-g)
<i>Sexstyles of the Rich and Famous</i>	J. Martini	USA	67	Leisuremail	S (f-h-g)

<i>Title</i>	<i>Producer</i>	<i>Country</i>	<i>Submitted length (mins)</i>	<i>Applicant</i>	<i>Reason for decision</i>
Refused Classification					
<i>Scooter Trash</i>	Wolfman	USA	81	Price Busters Mailorder	O (gratuitous sexual violence)

N.N.—8926862

FILM CENSORSHIP BOARD FEBRUARY 1989

Films examined in terms of the Customs (Cinematograph Films) Regulations and State's film censorship legislation are listed below.

An explanatory key to reasons for classifying non-'G' films appears hereunder:

	<i>Frequency</i>		<i>Explicitness/Intensity</i>			<i>Purpose</i>	
	<i>Infrequent</i>	<i>Frequent</i>	<i>Low</i>	<i>Medium</i>	<i>High</i>	<i>Justified</i>	<i>Gratuitous</i>
S (Sex)	i	f	l	m	h	j	g
V (Violence)	i	f	l	m	h	j	g
L (Language)	i	f	l	m	h	j	g
O (Other)							

*** Films Board of Review decision

<i>Title</i>	<i>Producer</i>	<i>Country</i>	<i>Submitted length (mins)</i>	<i>Applicant</i>	<i>Reason for decision</i>
For General Exhibition—'G'—Suitable for all ages					
<i>Joe Leahy's Neighbours</i>	B. Connolly/R. Anderson	Papua New Guinea	90	Ronin Films	
<i>Life and Death of Colonel Blimp, The</i>	M. Powell/E. Pressburger	UK	163	Urban Eye Releasing	
Parental Guidance—'PG' Parental guidance recommended for children under 15 years					
<i>'Burbs, The</i>	L. Brezner/M. Finnell	USA	99	United International Pictures	O (adult concepts) V (i-l-j) L (i-l-g)
<i>Actress (main title not shown in English)</i>	Tomoyuku Tanaka/ Kon Ichikawa	Japan	126	Quality Films	O (adult concepts)
<i>Big Military Parade</i>	Guangxi Film Studios	China	99	Ronin Films	L (i-m-j) O (adult concepts)
<i>Crocodile Dundee II</i>	J. Cornell/J. Scott	Australia/ USA	108	Hoyts Distribution	L (i-l-g) V (i-l-g) O (drug references)
<i>Cudzoziemka</i>	Film Polski/Zespoly Filmowy "OKO"	Poland	101	Tip Top Travel	O (adult concepts)
<i>Eight Men Out</i>	S. Pillsbury/M. Sanford	USA	119	Village Roadshow Corporation	L (i-m-g) O (adult concepts)
<i>Her Alibi</i>	K. Barish	USA	92	Village Roadshow Corporation	L (i-l-j) V (i-l-j) O (sexual allusions)
<i>Hibiscus Town (main title not in English)</i>	Shanghai Film Studio	China	134	Ronin Films	O (adult concepts)
<i>Houses are Full of Smoke, The</i>	A. Francovich	USA	175	Le Clexio Films	O (adult concepts)
<i>Just Ask for Diamond</i>	L. James	UK	93	Filmpac Holdings	V (f-l-g) O (adult concepts)
<i>Onset of an Unknown Age</i>	Lenfilm Studio/ Douzenko Studio	USSR	73	Trade Representative of the USSR	V (i-m-j) O (adult concepts)
<i>Slipstream</i>	G. Kurtz	UK/Turkey	102	Village Roadshow Corporation	V (i-l-g) L (i-l-g) O (sexual allusions)
<i>Three Fugitives</i>	L. Shuler-Donner	USA	94	Village Roadshow Corporation	L (f-l-g) V (i-l-j)

Title	Producer	Country	Submitted length (mins)	Applicant	Reason for decision
For Mature Audiences—'M'—Recommended as suitable for persons 15 years and over					
<i>Aces Go Places v The Terracotta Hit</i>	C. Chang	Hong Kong	102	Chinatown Cinema	V (i-m-g)
<i>Art Photo (main title not shown in English)</i>	Luck Film Production Company	Hong Kong	75	Yu Enterprises	O (nudity, sexual allusions) L (i-m-g) L (f-m-g)
<i>Assault of the Killer Bimbos</i>	D. De Coteau/J. Schouweiler	USA	80	Newvision Film Distributors	V (i-m-g) O (adult concepts, drug use)
<i>Bert Rigby You're a Fool</i>	G. Shapiro	USA/UK	93	Village Roadshow Corporation	L (i-m-g) O (adult concepts)
<i>Cookie</i>	L. Mark	USA	92	Village Roadshow Corporation	L (i-m-g)
<i>Cousins</i>	W. Allyn	USA	113	United International Pictures	L (i-m-g) O (adult theme)
<i>Dead Calm</i>	G. Miller/T. Hayes/D. Mitchell	Australia	95	Village Roadshow Corporation	V (i-m-j) S (i-m-j) O (adult concepts) L (i-m-g)
<i>Deepstar Six</i>	S. Cunningham/P. Markey	USA	98	Fox Columbia Tri Star Films	O (horror) L (f-m-g)
<i>Fly II, The</i>	S. Jaffe	USA	104	Fox Columbia Tri Star Films	O (horror) S (i-m-j) L (i-m-g)
<i>Homeboy</i>	A. Marshall/E. Kastner	USA	114	Palace Entertainment Corporation	V (i-m-g) L (f-m-g)
<i>Le Paltoquet</i>	R. Damamme	France	91	The Other Films	O (adult concepts)
<i>Magnat</i>	Tor Film Unit	Poland/West Germany	173	Tip Top Travel	V (i-m-g) S (i-m-g)
<i>Mr Vampire Saga 4 (main title not in English)</i>	Golden Harvest/Bo Ho Films	Hong Kong	93	Chinatown Cinema	V (f-m-g)
<i>My Name's Harlequin (main title not in English)</i>	Belarus Film	USSR	129	Trade Representative of the USSR	V (i-m-j) S (i-m-j) O (imitable anti-social behaviour)
<i>Pathfinder</i>	J. Jacobsen	Norway	86	Fox Columbia Tri Star Films	V (i-m-j)
<i>Pelle Erobreren (Pelle the Conqueror)</i>	P. Holst	Sweden	149	Hoyts Distribution	O (adult concepts)
<i>State of Shock</i>	D. Bradbury	Australia	58	David Bradbury	L (f-m-j)
<i>Straw Bells</i>	Dovzhenko Kiev Films Studios	USSR	137	Trade Representative of the USSR	V (f-m-g)
<i>They Live</i>	L. Franco	USA	94	Fox Columbia Tri Star Films	V (f-m-g) L (i-m-g) S (i-m-g)
<i>Torch Song Trilogy</i>	H. Gottfried	USA	118	Hoyts Distribution	L (i-m-j) O (adult concepts)
<i>Urinal</i>	J. Greyson	Canada	94	Australian Film Institute (Sydney)	O (sexual allusions adult concepts)
<i>When I Fall in Love</i>	T. Hackford/L. Ziskin/I. Sander	USA	126	Village Roadshow Corporation	L (i-m-g) S (i-m-j) V (i-m-j)
For Restricted Exhibition—'R' Persons 2 years of age and over, and under 18 years of age, are not admitted					
<i>36 Fillette</i>	E. Schlumberger/V. Seydoux	France	88	Ronin Films	S (i-m-j) O (adult concepts)
<i>Braddock—Missing in Action III</i>	M. Golan/Y. Globus	USA	103	Hoyts Distribution	V (i-m-g)

Title	Producer	Country	Submitted length (mins)	Applicant	Reason for decision
<i>Brief Encounter</i>	H. Ching/D. Lau	Hong Kong	93	Yu Enterprises	V (i-m-g) S (i-m-g)
<i>City War</i>	C. Lau	Hong Kong	93	Chinatown Cinema	V (f-m-g)
<i>Kamikaze Hearts</i>	H. Legler/S. Hennessy/B. Rivkin	USA	74	Australian Film Institute (Sydney)	O (drug abuse) S (i-m-j) ***
<i>Moon Star & Sun</i> (main title not shown in English) (a)	Golden Harvest	Hong Kong	100	Chinatown Cinema	
<i>On the Run</i> (main title not in English) (a) See also under 'Films Board of Review'	Paragon Films	Hong Kong	88	Chinatown Cinema	V (f-m-g)
Films Refused Registration					
<i>Get Me While I'm Hot</i>	Paradise Visuals	USA	76	A. Newman	S (f-h-g)
<i>Orgies</i>	J. Tanner	USA	83	G. R. Hill	S (f-h-g)
<i>Vanessa Del Rio</i> Starring in a <i>Gourmet Quickie</i>	Gourmet Video Collection	USA	29	A. Newman	S (f-h-g)
Films Board of Review					
<i>Moon, Star & Sun</i> (Main title not shown in English) (a)	Golden Harvest	Hong Kong	100	Chinatown Cinema	***

Decision Reviewed: Refusal to Register by the Film Censorship Board.

Decision of the Board: Direct the Film Censorship Board to Register and Classify 'R'

(a) See also under 'For Restricted Exhibition—'R''

N.N.—8926863

Community Services and Health

COMMONWEALTH OF AUSTRALIA

National Health Act 1953

REVISED WARD STRUCTURE

NOTICE FOR THE PURPOSES OF SUB-SECTION 40AI (1)

I, STUART KIM LEES, Director, Residential Resources Section, Department of Community Services and Health, delegate of the Minister of State for Housing and Aged Care, hereby vary the Notice for the purposes of sub-section 40AI (1) of the *National Health Act 1953* as notified in the *Commonwealth of Australia Gazette* No. GN23 of 29

June 1988 by amending the Ward Structure with effect from 31 March 1989 in respect of:

1. Approval Number 2984E

Name: Kankinya Nursing Home

Ward Type: 001A 002A 004A

No of wards: 12 20 7

APC (\$) 0.99 0.00 0.00

Dated this 21st day of March 1989.

S. K. LEES

Delegate of the Minister of State
for Housing and Aged Care

N.N.—8929112

COMMONWEALTH OF AUSTRALIA
NATIONAL HEALTH ACT 1953

Notice for the Purpose of Paragraph 40AGA(5)(b)


I, PETER RICHARD STAPLES, the Minister of State for Housing and Aged Care, hereby vary the Notice for the purposes of Paragraph 40AGA(5)(b) of the National Health Act 1953 of 23 November 1988 and notified in the Commonwealth of Australia Gazette No GN45 of 30 November 1988 by amending the amount to be taken into account in relation to the cost per staff hour of providing nursing and personal care in the State or Territory in which the nursing home is situated as follows:

Patient Classification

	1	2	3	4	5
	\$	\$	\$	\$	\$
NEW SOUTH WALES	15.68	15.75	15.81	16.08	16.29
VICTORIA	17.67	17.70	17.75	17.88	18.00
QUEENSLAND	13.62	13.68	13.75	13.96	14.17
WESTERN AUSTRALIA	15.76	15.79	15.83	15.96	16.06
SOUTH AUSTRALIA	15.24	15.26	15.31	15.44	15.56
TASMANIA	16.09	16.09	16.11	16.19	16.25
AUSTRALIAN CAPITAL					
TERRITORY	16.30	16.37	16.43	16.71	16.93
NORTHERN TERRITORY	18.43	18.45	18.51	18.67	18.81

with effect from 1 July 1988

Dated this Sixteenth day of March 1989



PETER RICHARD STAPLES
Minister of State for
Housing and Aged Care

COMMONWEALTH OF AUSTRALIA
NURSING HOMES FINANCIAL ARRANGEMENTS PRINCIPLES
FORMULATED UNDER SECTION 40AA(7) OF
THE NATIONAL HEALTH ACT 1953


I, PETER STAPLES, Minister of State for Housing and Aged Care, hereby determine the following amounts with effect from 1 July 1988 for the purpose of sub-principles 32(20)(a) and 32(20)(b) of the Nursing Homes Financial Arrangements Principles:

	<u>Sub-principles</u>	
	32(20)(a)	32(20)(b)
	\$	\$
New South Wales	9.00	7.17
Victoria	7.88	6.72
Queensland	4.86	2.72
Western Australia	4.95	3.08
South Australia	5.41	5.27
Tasmania	5.76	6.35
Australian Capital Territory	9.35	7.45
Northern Territory	6.54	6.38

Dated

16th March

1989.


PETER STAPLESMinister of State for Housing and Aged Care

Employment, Education and Training

States Grants (Technical and Further Education Assistance) Act 1988

BUSINESS COLLEGE CENSUS DATES

I, DESMOND ARTHUR FOOKS, in pursuance of subsection 3 (1) of the *States Grants (Technical and Further Education Assistance) Act 1988*, hereby declare the following dates in the following months to be business college census dates for their respective months in the year 1989.

17 January 1989
14 February 1989
14 March 1989
18 April 1989
16 May 1989
1 June 1989
3 July 1989

Dated this 28th day of March 1989.

D. FOOKS

Delegate of the Minister
for Employment, Education and Training

N.N.—8929113

**INITIAL NOTIFICATION OF NON-GOVERNMENT SCHOOLS SEEKING ELIGIBILITY FOR
COMMONWEALTH GENERAL RECURRENT ASSISTANCE IN THE
1991 FUNDING ROUND**

The following schools have notified their intention to seek eligibility for Commonwealth general recurrent assistance in respect of their proposed commencement or, in the case of existing non-government schools, their proposed change in operation, as part of the 1991 funding round.

This notice comprises an initial list of notifications received before the closing date for applications for 1991. Schools whose notifications are held pending clarification of their proposal or the outcome of appeals against earlier funding decisions are not included in this list. The notice is presented for the purpose of providing advance notification to interested parties and is published prior to schools completing an application form. A full gazettal of the majority of the proposals will be made in approximately two months time to provide details of the schools' proposals and enrolment plans.

Interested parties have the opportunity to make submissions about particular proposals. Such submissions should be made no later than four weeks following publication of the full gazettal and must address specific issues or matters of concern within the school's proposal. In general, the submission should be based on the criteria against which the funding priority of the proposal will be assessed. Submissions received within the four week period will be considered by New Schools Committees when recommending a funding priority. They will also be made available to proponents of the new schools or schools changing operations.

Interested parties should note that submissions received after the four week period are considered at the discretion of the Committees.

The following abbreviations are used:

Extension:

P: Primary
JS: Junior secondary
S: Secondary (junior and senior)
SS: Senior Secondary

Relocation

W: Whole
P: Partial
A: Additional Annex

NEW SOUTH WALES

School name: St John's Girls High School &
St Peter Chanel Girls High School
School town/suburb: Auburn
Proposed change: Amalgamation

School name: Bundagen Community School
School town/suburb: Repton
Proposed change: Commencement

School name: Golden Beach Community School
School town/suburb: Golden Beach
Proposed change: Commencement

School name: Howlong Catholic Primary School
School town/suburb: Howlong
Proposed change: Commencement

School name: Illawarra Christian School
School town/suburb: Berkeley
Proposed change: Commencement

School name: Islamic Primary School
School town/suburb: Rooty Hill
Proposed change: Commencement

School name: Lincoln College
School town/suburb: Dubbo
Proposed change: Commencement

School name: Milton Ulladulla Christian School
School town/suburb: Milton
Proposed change: Commencement

School name: North Plumbton Catholic Secondary School
School town/suburb: North Plumbton
Proposed change: Commencement

School name: North Shore Temple Emanuel Day School
School town/suburb: Chatswood
Proposed change: Commencement

School name: Pera Bore Christian Community School
School town/suburb: Bourke
Proposed change: Commencement

School name: Plumbton Catholic Primary School
School town/suburb: Glendenning
Proposed change: Commencement

3.

School name:	Randwick Baptist School
School town/suburb:	Randwick
Proposed change:	Commencement
School name:	South Coast Steiner School
School town/suburb:	Shoalhaven
Proposed change:	Commencement
School name:	St Joseph's College
School town/suburb:	South Tweed Heads
Proposed change:	Commencement
School name:	St Peter's College
School town/suburb:	Morisset/Fassifern
Proposed change:	Commencement
School name:	Thurgoona Catholic Primary School
School town/suburb:	Thurgoona
Proposed change:	Commencement
School name:	Westlakes Christian School
School town/suburb:	Toronto
Proposed change:	Commencement
School name:	Wyong Christian Community School
School town/suburb:	Wyong
Proposed change:	Commencement
School name:	Yuragir School
School town/suburb:	Yamba
Proposed change:	Commencement
School name:	Belmont Baptist Christian Community School
School town/suburb:	Belmont
Proposed change:	Extension:JS
School name:	Daystar School for Rudolf Steiner Education
School town/suburb:	Lillian Rock
Proposed change:	Extension:JS
School name:	Kangia Steiner Community School
School town/suburb:	Murwillumbah
Proposed change:	Extension:JS
School name:	Kamaroi School
School town/suburb:	Belrose
Proposed change:	Extension:S
School name:	Kindalin Christian School
School town/suburb:	Castlereagh
Proposed change:	Extension:S
School name:	Linuwel School
School town/suburb:	East Maitland
Proposed change:	Extension:S
School name:	St Gregory's Armenian School
School town/suburb:	Rouse Hill
Proposed change:	Extension:S

4.

School name: Carinya Christian School
School town/suburb: Tamworth
Proposed change: Extension:SS

School name: Mount St Patrick Regional High School
School town/suburb: Murwillumbah
Proposed change: Extension:SS

School name: Benedict College
School town/suburb: Auburn
Proposed change: Single sex

School name: Coffs Harbour Christian Community School
School town/suburb: Coffs Harbour
Proposed change: Relocation:A

School name: Mount St Patrick Regional High School
School town/suburb: Murwillumbah
Proposed change: Relocation:A

School name: North Coast Christian Community School
School town/suburb: Mullumbimby
Proposed change: Relocation:W

School name: St Joseph's Primary School
School town/suburb: Tweed Heads
Proposed change: Relocation:A

School name: Belmont Baptist Christian Community School
School town/suburb: Belmont
Proposed change: Relocation:P

School name: Masada College
School town/suburb: Lindfield
Proposed change: Relocation:P

School name: Moriah War Memorial College
School town/suburb: Bellevue Hill
Proposed change: Relocation:P

School name: See-Saw Community School
School town/suburb: Byron Bay
Proposed change: Relocation:P

School name: Lake Munmorah Catholic Primary School
School town/suburb: Lake Munmorah
Proposed change: Relocation:W

School name: Our Lady of the Rosary School
School town/suburb: Waitara
Proposed change: Relocation:W

School name: Rosary High School
School town/suburb: Fairfield
Proposed change: Relocation:W

School name: Arndell College
School town/suburb: South Windsor
Proposed change: Revision of maximum enrolments

5.

School name: Calvary Chapel Christian School
 School town/suburb: Greenacre
 Proposed change: Revision of maximum enrolments

School name: Chrysalis School
 School town/suburb: Thora
 Proposed change: Revision of maximum enrolments

School name: Dubbo Christian School
 School town/suburb: Dubbo
 Proposed change: Revision of maximum enrolments

School name: Kangia Steiner Community School
 School town/suburb: Murwillumbah
 Proposed change: Revision of maximum enrolments

School name: Mt Carmel Catholic High School
 School town/suburb: Varroville
 Proposed change: Revision of maximum enrolments

School name: St Gregory's Armenian School
 School town/suburb: Rouse Hill
 Proposed change: Revision of maximum enrolments

School name: St Mary's Primary School
 School town/suburb: Orange
 Proposed change: Revision of maximum enrolments

School name: St Marys Christian Community School
 School town/suburb: Erskine Park
 Proposed change: Revision of maximum enrolments

School name: St Marys Christian Community School
 School town/suburb: Erskine Park
 Proposed change: Revision of maximum enrolments

School name: St Michael's Catholic High School
 School town/suburb: Nowra
 Proposed change: Revision of maximum enrolments

School name: St Spyridon College
 School town/suburb: Maroubra
 Proposed change: Revision of maximum enrolments

School name: Vistara Primary School
 School town/suburb: Via Lismore
 Proposed change: Revision of maximum enrolments

School name: William Carey Christian School
 School town/suburb: Prestons
 Proposed change: Revision of maximum enrolments

VICTORIA

School name: St Ann's College
 St Joseph's College
 School town/suburb: Warrnambool
 Proposed change: Amalgamation

6.

School name: St Mary's Technical School
Goold College
School town/suburb: Geelong
Proposed change: Amalgamation

School name: Broadford/Kilmore Secondary School
School town/suburb: Broadford/Kilmore
Proposed change: Commencement

School name: Catholic Primary School -Werribee/Hoppers Crossing
School town/suburb: Werribee
Proposed change: Commencement

School name: Catholic Secondary School-Werribee/Hoppers Crossing
School town/suburb: Werribee
Proposed change: Commencement

School name: Croydon North Catholic Primary School
School town/suburb: Croydon North
Proposed change: Commencement

School name: Golden City Christian College
School town/suburb: Maiden Gully
Proposed change: Commencement

School name: Maldon Full Gospel School
School town/suburb: Maldon
Proposed change: Commencement

School name: Marinda
School town/suburb: Wallan
Proposed change: Commencement

School name: Melbourne Montessori Youth House
School town/suburb: Rowville
Proposed change: Commencement

School name: Moroccan Jewish School
School town/suburb: Bulleen
Proposed change: Commencement

School name: Nanaksar Education Centre
School town/suburb: Cranbourne
Proposed change: Commencement

School name: Nillumbik Montessori Children's House
School town/suburb: Diamond Creek
Proposed change: Commencement

School name: St Therese's Parish Primary School
School town/suburb: Strathfieldsaye
Proposed change: Commencement

School name: Werribee Anglican School
School town/suburb: Werribee
Proposed change: Commencement

School name: Coburg Islamic School
School town/suburb: Coburg
Proposed change: Extension:JS

School name: Mount Carmel Christian School
School town/suburb: Yackandandah
Proposed change: Extension:JS

School name: Springvale Christian Community School
School town/suburb: Keysborough
Proposed change: Extension:JS

School name: Sophia Mundi Rudolf Steiner School
School town/suburb: Hawthorn
Proposed change: Extension:S

School name: Hillcrest Christian College
School town/suburb: Lang Lang
Proposed change: Extension:SS

School name: Northside Christian College
School town/suburb: Bundoora
Proposed change: Extension:SS

School name: Lowther Hall Anglican Grammar School
School town/suburb: Essendon
Proposed change: Relocation:P

School name: St Bernard's School
School town/suburb: Belmont
Proposed change: Relocation:W

School name: St Kevin's Primary School
School town/suburb: Hampton Park
Proposed change: Relocation:W

School name: Camberwell Grammar School
School town/suburb: Canterbury
Proposed change: Revision of maximum enrolments

School name: Good Shepherd College
School town/suburb: Hamilton
Proposed change: Revision of maximum enrolments

School name: Heathdale Christian College
School town/suburb: Hoppers Crossing
Proposed change: Revision of maximum enrolments

School name: Maranatha Christian School
School town/suburb: Endeavour Hills
Proposed change: Revision of maximum enrolments

School name: Mary MacKillop Catholic Regional College
School town/suburb: Leongatha
Proposed change: Revision of maximum enrolments

School name: Nazareth College
School town/suburb: Noble Park North
Proposed change: Revision of maximum enrolments

School name: Springvale Christian Community School
School town/suburb: Keysborough
Proposed change: Revision of maximum enrolments

8.

School name: St Therese's Primary School
School town/suburb: Torquay
Proposed change: Revision of maximum enrolments

School name: Waverley Christian College
School town/suburb: Wantirna South
Proposed change: Revision of maximum enrolments

QUEENSLAND

School name: St Joseph's Christian Brothers College
Range College
School town/suburb: Rockhampton
Proposed change: Amalgamation

School name: Aquinas Secondary College
School town/suburb: Southport
Proposed change: Coeducational

School name: Aboriginal and Islanders Christian College
School town/suburb: Kelso
Proposed change: Commencement

School name: Bald Hills Christian School
School town/suburb: Bald Hills
Proposed change: Commencement

School name: Bond College
School town/suburb: Kerry Dale
Proposed change: Commencement

School name: Catholic Primary School
School town/suburb: Cordelia
Proposed change: Commencement

School name: Christian Faith School
School town/suburb: Strathpine
Proposed change: Commencement

School name: Coombabah College
School town/suburb: Coombabah
Proposed change: Commencement

School name: Gold Coast Lutheran School
School town/suburb: Andrews
Proposed change: Commencement

School name: Hardwick House Private School
School town/suburb: Kelso
Proposed change: Commencement

School name: Northside Christian High School
School town/suburb: Brendale
Proposed change: Commencement

School name: Sinai College
School town/suburb: Brisbane
Proposed change: Commencement

School name: Townsville Community School
School town/suburb: Townsville
Proposed change: Commencement

School name: Southern Gold Coast Christian Community School
School town/suburb: Reedy Creek
Proposed change: Extension:JS

School name: St Joseph's School
School town/suburb: Biloela
Proposed change: Extension:JS

School name: Glennie Memorial School
School town/suburb: Toowoomba
Proposed change: Extension:P

School name: Gold Coast Christian Primary School
School town/suburb: Reedy Creek
Proposed change: Extension:S

School name: Ormiston College
School town/suburb: Ormiston
Proposed change: Extension:S

School name: Cairns Christian College
School town/suburb: Cairns
Proposed change: Extension:SS

School name: Saint Ursula's College
School town/suburb: Toowoomba
Proposed change: Extension:SS

School name: Maryborough Christian Academy
School town/suburb: Maryborough
Proposed change: Relocation:A

School name: Trinity Anglican School
School town/suburb: White Rock
Proposed change: Relocation:A

School name: All Saints Anglican School
School town/suburb: Mudgeeraba
Proposed change: Revision of maximum enrolments

School name: Annandale Christian School
School town/suburb: Kirwan
Proposed change: Revision of maximum enrolments

School name: Canterbury College
School town/suburb: Waterford
Proposed change: Revision of maximum enrolments

School name: Gladstone Christian Community School
School town/suburb: Gladstone
Proposed change: Revision of maximum enrolments

School name: Hillbrook Anglican School
School town/suburb: Enoggera
Proposed change: Revision of maximum enrolments

School name: Montessori School
School town/suburb: Fig Tree Pocket
Proposed change: Revision of maximum enrolments

School name: Range College
School town/suburb: Rockhampton
Proposed change: Separation

SOUTH AUSTRALIA

School name: Catholic Primary School - Salisbury West
School town/suburb: Salisbury
Proposed change: Commencement

School name: Concordia College
School town/suburb: Littlehampton
Proposed change: Commencement

School name: Renmark-Paringa Lutheran School
School town/suburb: Renmark/Paringa
Proposed change: Commencement

School name: Seaford Christian Community School
School town/suburb: Seaford
Proposed change: Commencement

School name: Saint George College
School town/suburb: Mile End
Proposed change: Extension:S

School name: Riverland Christian School
School town/suburb: Glossop
Proposed change: Extension:SS

School name: Bethesda Christian School
School town/suburb: South Plympton
Proposed change: Relocation:A

School name: Morphett Vale Christian Community School
School town/suburb: Morphett Vale
Proposed change: Relocation:A

School name: Southern Montessori School
School town/suburb: Christies Beach
Proposed change: Relocation:A

School name: Marbury School
School town/suburb: Aldgate
Proposed change: Relocation:P

School name: Plympton Parish School
School town/suburb: Plympton
Proposed change: Relocation:P

School name: St Joseph's Memorial School
School town/suburb: Norwood
Proposed change: Relocation:P

School name: Our Lady of the River School
School town/suburb: Berri
Proposed change: Relocation:W

School name: King's Baptist Grammar School
School town/suburb: Wynn Vale
Proposed change: Revision of maximum enrolments

School name: Pedare Christian College
School town/suburb: Golden Grove
Proposed change: Revision of maximum enrolments

School name: Plympton Parish School
School town/suburb: Plympton
Proposed change: Revision of maximum enrolments

WESTERN AUSTRALIA

School name: St Brigid's School
St Edmund's College
School town/suburb: Collie
Proposed change: Amalgamation

School name: Esperance Christian College
School town/suburb: Esperance
Proposed change: Boarding

School name: Banksia Montessori School
School town/suburb: Yokine
Proposed change: Commencement

School name: Broome Catholic College
School town/suburb: Broome
Proposed change: Commencement

School name: El Shaddai Christian School
School town/suburb: Kwinana
Proposed change: Commencement

School name: Golden Hill School
School town/suburb: Denmark
Proposed change: Commencement

School name: Hedland Catholic College
School town/suburb: Port Hedland
Proposed change: Commencement

School name: Hedland High School
School town/suburb: Port Hedland
Proposed change: Commencement

School name: Joondalup Catholic College
School town/suburb: Joondalup
Proposed change: Commencement

School name: Leda Christian School
School town/suburb: Leda
Proposed change: Commencement

School name: Maida Vale/High Wycombe Catholic Primary School
School town/suburb: Maida Vale
Proposed change: Commencement

12.

School name: Mandurah Catholic Secondary School
School town/suburb: Mandurah
Proposed change: Commencement

School name: Margaret River Catholic Primary School
School town/suburb: Margaret River
Proposed change: Commencement

School name: Mindarie Christian School
School town/suburb: Mindarie
Proposed change: Commencement

School name: Mirrabooka Anglican School
School town/suburb: Mirrabooka
Proposed change: Commencement

School name: Northam/York Christian Primary School
School town/suburb: Northam/York
Proposed change: Commencement

School name: Tardun Catholic Primary School
School town/suburb: Tardun
Proposed change: Commencement

School name: Uniting Church School
School town/suburb: Murdoch
Proposed change: Commencement

School name: Wilson's Patch Catholic Primary School
School town/suburb: via Leanora
Proposed change: Commencement

School name: Wongutha Christian School
School town/suburb: Esperance
Proposed change: Commencement

School name: Holy Rosary School
School town/suburb: Derby
Proposed change: Extension:JS

School name: Ngalinganpum School - Warrmarn
School town/suburb: Turkey Creek
Proposed change: Extension:JS

School name: St Joseph's School
School town/suburb: Kununurra
Proposed change: Extension:JS

School name: Foothills School
School town/suburb: Guildford
Proposed change: Extension:P

School name: St Joseph's School
School town/suburb: Northam
Proposed change: Extension:SS

School name: St Joseph's College
School town/suburb: Albany
Proposed change: Relocation:A

School name: Rhema Christian Academy
School town/suburb: Victoria Park
Proposed change: Relocation:P

School name: Cornerstone Christian Community School
School town/suburb: Busselton
Proposed change: Revision of maximum enrolments

School name: Mundaring Christian School
School town/suburb: Mundaring
Proposed change: Revision of maximum enrolments

School name: Prendiville Catholic College
School town/suburb: Ocean Reef
Proposed change: Revision of maximum enrolments

School name: Sacred Heart Primary School
School town/suburb: Thornlie
Proposed change: Revision of maximum enrolments

School name: Northside Christian School
School town/suburb: Morley
Proposed change: Separation

TASMANIA

School name: Launceston Seventh-Day Adventist School
School town/suburb: Prospect Vale
Proposed change: Commencement

School name: Launceston Christian School
School town/suburb: Launceston
Proposed change: Extension:SS

School name: "Tarremah" Rudolf Steiner School
School town/suburb: South Hobart
Proposed change: Relocation:A

School name: Emmanuel Christian School
School town/suburb: Rokeby
Proposed change: Revision of maximum enrolments

NORTHERN TERRITORY

School name: Darwin International Grammar School
School town/suburb: Darwin
Proposed change: Commencement

School name: Kormilda College
School town/suburb: Berrimah
Proposed change: Extension:P

School name: St Philip's College
School town/suburb: Alice Springs
Proposed change: Extension:SS

School name: St Philip's College
School town/suburb: Alice Springs
Proposed change: Revision of maximum enrolments

AUSTRALIAN CAPITAL TERRITORY

School name: Orana School
School town/suburb: Yarralumla
Proposed change: Extension:JS

N.N.-9929501

NOTIFICATION OF NON-GOVERNMENT SCHOOLS SEEKING ELIGIBILITY FOR
COMMONWEALTH FINANCIAL ASSISTANCE

The following schools have notified their intention to seek eligibility for Commonwealth financial assistance in respect of their proposed commencement or, in the case of existing non-government schools, their proposed change in operation.

Interested parties have the opportunity to make submissions about particular proposals. Such submissions must be made no later than four weeks following publication of the Gazette and must address specific issues or matters of concern within the school's proposal. In general, the submission should be based on the criteria against which the funding priority of the proposal will be assessed. Submissions received within the four week period will be forwarded to the New Schools Committees for their consideration when recommending a funding priority. They will also be made available to proponents of the new schools or schools changing operations.

Interested parties should note that submissions received after the four week period cannot be considered by the Committees.

Submissions should be directed to:

The Secretary
Commonwealth Department of Employment,
Education and Training
PO Box 826
WODEN ACT 2606

ATTENTION: Capital Grants (National Pool)
and New Schools Section

The following abbreviations are used:

P: Primary
JS: Junior secondary
S: Secondary (junior and senior)
SS: Senior Secondary
W: Whole
P: Partial
A: Additional Annex

Projected enrolments for the year in which funding is sought and maximum projected enrolments at each level are included.

PROPOSALS INVOLVING THE AMALGAMATION OF TWO OR MORE SCHOOLS

1989

NEW SOUTH WALES

School name: St Gregory's Primary School
Marist Brothers Primary School
Sacred Heart Infants School
School town/suburb: Queanbeyan
Sponsoring Org/Affil: Catholic
School level: P
Projected enrol yr 1: 1989
Proj enrol primary 1: 524
Proj enrol junior 1: 0
Proj enrol senior 1: 0
Max enrol primary: 618
Max enrol junior: 0
Max enrol senior: 0

COMMENCING SCHOOLS

1990

NEW SOUTH WALES

School name: Al Noori Muslim Primary School
School town/suburb: Canterbury and Greenacre
Sponsoring Org/Affil: Muslim
School level: PJS
Projected enrol yr 1: 1990
Proj enrol primary 1: 105
Proj enrol junior 1: 0
Proj enrol senior 1: 0
Max enrol primary: 105
Max enrol junior: 250
Max enrol senior: 0
School commenced in 1983 but is seeking Commonwealth general recurrent fund from 1990

VICTORIA

School name: Alphington Grammar School
School town/suburb: Alphington
Sponsoring Org/Affil: Greek Orthodox Community of Melbourne and Victoria
School level: PSS
Projected enrol yr 1: 1990
Proj enrol primary 1: 140
Proj enrol junior 1: 44
Proj enrol senior 1: 0
Max enrol primary: 189
Max enrol junior: 200
Max enrol senior: 100

COMMENCING SCHOOLS

1990

AUSTRALIAN CAPITAL TERRITORY

School Name: Covenant College
School Town/Suburb: Tuggeranong
Sponsoring Org/Affil: Covenant College Tuggeranong Association (ACT Inc)/Presbyterian
School Level: PSS
Projected enrol yr 1: 1990
Proj enrol primary 1: 110
Proj enrol junior 1: 0
Proj enrol senior 1: 0
Max enrol primary: 410
Max enrol junior: 240
Max enrol senior: 120

PROPOSALS TO TOTALLY OR PARTIALLY RELOCATE A SCHOOL OR ESTABLISH AN ADDITIONAL CAMPUS

1990

VICTORIA

School name: Ascension Life Centre School
School town/suburb: Bendigo
Sponsoring Org/Affil: Christian Apostolic Church of Australia
School level: PJS
Projected enrol yr 1: 1990
Proj enrol primary 1: 105
Proj enrol junior 1: 46
Proj enrol senior 1: 0
Max enrol primary: 162
Max enrol junior: 90
Max enrol senior: 0

School proposes to relocate within Bendigo

PROPOSALS SEEKING AN INCREASE IN MAXIMUM ENROLMENT NUMBERS

1990

TASMANIA

School name: St Finn Barr's School
Our Lady Help of Christians School
School town/suburb: Launceston
Sponsoring Org/Affil: Catholic
School level: P
Projected enrol yr 1: 1990
Proj enrol primary 1: 248
Proj enrol junior 1: 0
Proj enrol senior 1: 0
Max enrol primary: 320
Max enrol junior: 0
Max enrol senior: 0

Schools propose to amalgamate in 1990

N.N.-9929502

Industrial Relations

Form R16

Regulation 23

Industrial Relations Act 1988

AUSTRALIAN INDUSTRIAL RELATIONS
COMMISSION

NOTICE OF VARIATION OF COMMON RULE AWARD

In the matter of:

NORTHERN TERRITORY CATTLE INDUSTRY
AWARD 1981

C No. 21839 of 1988

Dated this 2nd day of October 1981.

And in the matter of the variation of the award

Notice is hereby given:

- (a) That on 6 March 1989, the Commission varied the term [or terms] of the above-mentioned award referred to in the Schedule below
- (b) that the variation will be a common rule of the Northern Territory with effect from 27 September 1988 and 27 March 1989; and
- (c) that any organisation or person interested and having an objection to the variation binding that person or organisation and wanting to be heard in relation to the abovementioned variation is invited to lodge with the Commission a notice of that objection.

A copy of the award may be inspected at the office of the Australian Industrial Registry at 1 Briggs St, Darwin, free of charge.

SCHEDULE

TERMS TO BE VARIED

Clause No.	Subject	Substance of variation
PRINT NUMBER N020CR V021 M PRINT H7054		
9 (a)	Wage rates	National Wage Case, August 1988
9 (b)	Wage rates	No Extra Claims
13 (b)	Keep	National Wage Case, August 1988
23 (b)	First aid	National Wage Case, August 1988

Dated the 21st day of March 1989.

LYNDALL SOETENS
Deputy Industrial Registrar

N.N.—8929114

Form R16

Regulation 23

Industrial Relations Act 1988

AUSTRALIAN INDUSTRIAL RELATIONS
COMMISSION

NOTICE OF VARIATION OF COMMON RULE AWARD

In the matter of:

FEDERAL MEAT INDUSTRY AWARD 1981

C No. 22432 of 1988

Dated this 23rd day of August 1981.

And in the matter of the variation of the award

Notice is hereby given:

- (a) That on 10 March 1989, the Commission varied the term [or terms] of the above-mentioned award referred to in the Schedule below

- (b) that the variation will be a common rule of the Northern Territory with effect from 5 September 1988; and

- (c) that any organisation or person interested and having an objection to the variation binding that person or organisation and wanting to be heard in relation to the abovementioned variation is invited to lodge with the Commission a notice of that objection.

A copy of the award may be inspected at the office of the Australian Industrial Registry at 1 Briggs St, Darwin, free of charge.

SCHEDULE

TERMS TO BE VARIED

Clause No.	Subject	Substance of variation
PRINT NUMBER F002CR V084 S PRINT H7246		
Clause 1	Wages	National Wage Case, August 1988
Clause 10	Wages	National Wage Case, August 1988

Dated the 29th day of March 1989.

LYNDALL SOETENS
Deputy Industrial Registrar

N.N.—8929115

Form R16

Regulation 23

Industrial Relations Act 1988

AUSTRALIAN INDUSTRIAL RELATIONS
COMMISSION

NOTICE OF VARIATION OF COMMON RULE AWARD

In the matter of:

TRANSPORT WORKERS (OIL AGENTS/CONTRACTORS) AWARD 1981

C No. 31006 of 1988

Dated this 9th day of July 1981.

And in the matter of the variation of the award

Notice is hereby given:

- (a) That on 13 March 1989, the Commission varied the term [or terms] of the above-mentioned award referred to in the Schedule below
- (b) that the variation will be a common rule of the Northern Territory with effect from 1 January 1988; and
- (c) that any organisation or person interested and having an objection to the variation binding that person or organisation and wanting to be heard in relation to the abovementioned variation is invited to lodge with the Commission a notice of that objection.

A copy of the award may be inspected at the office of the Australian Industrial Registry at 1 Briggs St, Darwin, free of charge.

SCHEDULE

TERMS TO BE VARIED

Clause No.	Subject	Substance of variation
PRINT NUMBER T125CR V036 S PRINT H3516		
5 (2)	Allowances	West Australia

Dated this 29th day of March 1989.

LYNDALL SOETENS
Deputy Industrial Registrar

N.N.—8929116

Form R16

Regulation 23

*Industrial Relations Act 1988***AUSTRALIAN INDUSTRIAL RELATIONS
COMMISSION****NOTICE OF VARIATION OF COMMON RULE
AWARD**

In the matter of:

**GARDENING, NURSERIES AND GREENKEEPING
(NORTHERN TERRITORY) AWARD 1986**

C No. 21841 of 1988

Dated this 17th day of November 1986.

And in the matter of the variation of the award

Notice is hereby given:

- (a) That on 6 March 1989, the Commission varied the term [or terms] of the above-mentioned award referred to in the Schedule below
- (b) that the variation will be a common rule of the Northern Territory with effect from 1 October 1988 and 1 April 1989; and
- (c) that any organisation or person interested and having an objection to the variation binding that person or organisation and wanting to be heard in relation to the abovementioned variation is invited to lodge with the Commission a notice of that objection.

A copy of the award may be inspected at the office of the Australian Industrial Registry at 1 Briggs St, Darwin, free of charge.

SCHEDULE**TERMS TO BE VARIED**

<i>Clause No.</i>	<i>Subject</i>	<i>Substance of variation</i>
PRINT NUMBER G047CR V007 M PRINT H6304		
8 (b)	Allowances	National Wage Case, August 1988

Dated this 29th day of March 1989.

LYNDALL SOETENS
Deputy Industrial Registrar

N.N.—8929117

Form R16

Regulation 23

*Industrial Relations Act 1988***AUSTRALIAN INDUSTRIAL RELATIONS
COMMISSION****NOTICE OF VARIATION OF COMMON RULE
AWARD**

In the matter of:

**GARDENING, NURSERIES AND GREENKEEPING
(NORTHERN TERRITORY) AWARD 1986**

C No. 21590 of 1988

Dated this 17th day of November 1986.

And in the matter of the variation of the award

Notice is hereby given:

- (a) That on 16 February 1989, the Commission varied the term [or terms] of the above-mentioned award referred to in the Schedule below
- (b) that the variation will be a common rule of the Northern Territory with effect from 4 August 1988; and
- (c) that any organisation or person interested and having an objection to the variation binding that person or organisation and wanting to be heard in relation to the abovementioned variation is invited to lodge with the Commission a notice of that objection.

A copy of the award may be inspected at the office of the Australian Industrial Registry at 1 Briggs St. Darwin, free of charge.

SCHEDULE**TERMS TO BE VARIED**

<i>Clause No.</i>	<i>Subject</i>	<i>Substance of variation</i>
PRINT NUMBER G047CR V006a M PRINT H6154a		
13 (d)	Meal Allowances	Corrigendum to PRINT H6154 Correction to Clause no.

Dated this 29th day of March 1989.

LYNDALL SOETENS
Deputy Industrial Registrar

N.N.—8929118

Form R16

Regulation 23

*Industrial Relations Act 1988***AUSTRALIAN INDUSTRIAL RELATIONS
COMMISSION****NOTICE OF VARIATION OF COMMON RULE
AWARD**

In the matter of:

**ELECTRICAL CONTRACTING INDUSTRY (NORTH-
ERN TERRITORY) AWARD 1984**

C No. 21452 of 1988

Dated this 6th day of June 1984.

And in the matter of the variation of the award

Notice is hereby given:

- (a) That on 15 February 1989, the Commission varied the term [or terms] of the above-mentioned award referred to in the Schedule below
- (b) that the variation will be a common rule of the Northern Territory with effect from 2 September 1988 and 2 December 1988; and
- (c) that any organisation or person interested and having an objection to the variation binding that person or organisation and wanting to be heard in relation to the abovementioned variation is invited to lodge with the Commission a notice of that objection.

A copy of the award may be inspected at the office of the Australian Industrial Registry at 1 Briggs St. Darwin, free of charge.

SCHEDULE**TERMS TO BE VARIED**

<i>Clause No.</i>	<i>Subject</i>	<i>Substance of variation</i>
PRINT NUMBER E021 V012a M PRINT H6028a		
7	Wages	Correction to PRINT H6028
7	Wages	Correction to PRINT H6028

Dated this 29th day of March 1989.

LYNDALL SOETENS
Deputy Industrial Registrar

N.N.—8929119

Form R16

Regulation 23

Industrial Relations Act 1988

**AUSTRALIAN INDUSTRIAL RELATIONS
COMMISSION**

**NOTICE OF VARIATION OF COMMON RULE
AWARD**

In the matter of:

**GRAPHIC ARTS (NORTHERN TERRITORY)
AWARD 1981**

C No. 21561 of 1988

Dated this 22nd day of June 1981.

And in the matter of the variation of the award

Notice is hereby given:

- (a) That on 6 March 1989, the Commission varied the term (or terms) of the abovementioned award referred to in the Schedule below;
- (b) that the variation will be a common rule of the Northern Territory with effect from 9 December 1988; and
- (c) that any organisation or person interested and having an objection to the variation binding that person or organisation and wanting to be heard in relation to the abovementioned variation is invited to lodge with the Commission a notice of that objection.

A copy of the award may be inspected at the office of the Australian Industrial Registry at 1 Briggs St, Darwin, free of charge.

SCHEDULE

TERMS TO BE VARIED

<i>Clause No.</i>	<i>Subject</i>	<i>Substance of variation</i>
Print Number G040CR V018M PRINT H6634		
13 Table A	Wage rates	National Wage Case, August 1988
13 Table B	Allowances	National Wage Case, August 1988
13A	Wage rates	No Extra Claims
17 (f) (i) (ii) (iv)	Allowances	National Wage Case, August 1988

Dated this 21st day of March 1989.

LYNDALL SOETENS
Deputy Industrial Registrar

N.N.—8929120

Form R16

Regulation 23

Industrial Relations Act 1988

**AUSTRALIAN INDUSTRIAL RELATIONS
COMMISSION**

**NOTICE OF VARIATION OF COMMON RULE
AWARD**

In the matter of:

**BRICKMAKING, CEMENT, CONCRETE AND
MASONRY PRODUCTS (NORTHERN
TERRITORY) AWARD 1984**

C No. 20014 of 1988

Dated this 12th day of March 1984.

And in the matter of the variation of the award

Notice is hereby given:

- (a) That on 10 March 1989, the Commission varied the term of (or terms) of the abovementioned award referred to in the Schedule below;

- (b) that the variation will be a common rule of the Northern Territory with effect from 27 September 1988; and
- (c) that any organisation or person interested and having an objection to the variation binding that person or organisation and wanting to be heard in relation to the abovementioned variation is invited to lodge with the Commission a notice of that objection.

A copy of the award may be inspected at the office of the Australian Industrial Registry at 1 Briggs St, Darwin, free of charge.

SCHEDULE

TERMS TO BE VARIED

<i>Clause No.</i>	<i>Subject</i>	<i>Substance of variation</i>
Print Number B068CR V008M PRINT H7214		
8 (a)	Wage rates	National Wage Case, March 1987, Second Tier
9	Leading hands	National Wage Case, March 1987, Second Tier
13	Payment of wages	National Wage Case, March 1987, Second Tier
14 (b)	Hours of work	National Wage Case, March 1987, Second Tier
16 (a)	Meal break	National Wage Case, March 1987, Second Tier
27 (e)	Washing time	National Wage Case, March 1987, Second Tier

Dated this 21st day of March 1989.

LYNDALL SOETENS
Deputy Industrial Registrar

N.N.—8929121

Form R16

Regulation 23

Industrial Relations Act 1988

**AUSTRALIAN INDUSTRIAL RELATIONS
COMMISSION**

**NOTICE OF VARIATION OF COMMON RULE
AWARD**

In the matter of:

**METAL INDUSTRY (NORTHERN TERRITORY)
(CONSOLIDATED) AWARD 1982**

C No. 22265 of 1988

Dated this 22nd day of July 1982.

And in the matter of the variation of the award

Notice is hereby given:

- (a) That on 10 March 1989, the Commission varied the term (or terms) of the above-mentioned award referred to in the Schedule below
- (b) that the variation will be a common rule of the Northern Territory with effect from 30 September 1988; and
- (c) that any organisation or person interested and having an objection to the variation binding that person or organisation and wanting to be heard in relation to the abovementioned variation is invited to lodge with the Commission a notice of that objection.

A copy of the award may be inspected at the office of the Australian Industrial Registry at 1 Briggs St, Darwin, free of charge.

SCHEDULE

TERMS TO BE VARIED

Clause No.	Subject	Substance of variation
PRINTED NUMBER M117CR V027 M PRINT H6389		
2	Adoption leave	New Title
2	Introduction of change	New Title
2	Redundancy	New Title
2	Definitions—38	Renumbering
2	Leave reserved—39	Renumbering
24A	Adoption leave	New Clause
6	Contract of Employment	38 Hour Week
38	Introduction of change	New Clause
39	Redundancy	New Clause

Dated this 21st day of March 1989.

LYNDALL SOETENS
Deputy Industrial Registrar

N.N.—8929122

Form R16

Regulation 23

Industrial Relations Act 1988

AUSTRALIAN INDUSTRIAL RELATIONS
COMMISSION

NOTICE OF VARIATION OF COMMON RULE
AWARD

In the matter of:

GRAPHIC ARTS (NORTHERN TERRITORY) AWARD
1988

C No. 22870 of 1988

Dated this 22nd day of June 1981.

And in the matter of the variation of the award

Notice is hereby given:

- That on 6 March 1989, the Commission varied the term [or terms] of the above-mentioned award referred to in the Schedule below
- that the variation will be a common rule of the Northern Territory with effect from 9 December 1988; and
- that any organisation or person interested and having an objection to the variation binding that person or organisation and wanting to be heard in relation to the abovementioned variation is invited to lodge with the Commission a notice of that objection.

A copy of the award may be inspected at the office of the Australian Industrial Registry at 1 Briggs St, Darwin, free of charge.

SCHEDULE

TERMS TO BE VARIED

Clause No.	Subject	Substance of variation
PRINTED NUMBER G040CR V017 M PRINT H6631		
2	Adoption leave	New Clause Title
25A	Adoption leave	New Clause

Dated this 21st day of March 1989.

LYNDALL SOETENS
Deputy Industrial Registrar

N.N.—8929123

Form R16

AUSTRALIAN INDUSTRIAL RELATIONS
COMMISSION

Industrial Relations Act 1988

NOTICE UNDER SUBSECTION 142 (4) IN
RELATION TO VARIATION OF A COMMON RULE

In the matter of

CHILD CARE INDUSTRY (AUSTRALIAN CAPITAL
TERRITORY) AWARD 1985

C No. 22736 of 1988

Dated this 17th day of August 1985.

And in the matter of the variation of the above award

Notice is hereby given:

- That on 9 March 1989, the Commission varied the term/s of the abovementioned award referred to in the Schedule below;
- that the variation will be a common rule of the Australian Capital Territory in the industry in respect of which the dispute arose with effect from 6 February 1989; and
- that any person or organisation interested and having an objection to the variation binding that person or organisation and wanting to be heard in relation to the abovementioned variation is invited to lodge with the Commission a notice of that objection.

A copy of the award may be inspected at the Australian Industrial Registry at Level 4, CML Building, University Ave, Canberra.

SCHEDULE

TERMS TO BE VARIED

C173 V.12

Clause No.	Subject	Substance of variation
PRINT No. H7192		
2	Arrangement	Superannuation
41A	Superannuation	Superannuation

Dated this 22nd day of March 1989.

CHRISTOPHER BRENDON
Registrar

N.N.—8929124

Form R16

AUSTRALIAN INDUSTRIAL RELATIONS
COMMISSION

Industrial Relations Act 1988

NOTICE UNDER SUBSECTION 142 (4) IN
RELATION TO VARIATION OF A COMMON RULE

In the matter of

BUILDING TRADES (AUSTRALIAN CAPITAL TER-
RITORY) AWARD 1982

C No. 7202 of 1987

Dated this 30th day of November 1981.

And in the matter of the variation of the above award

Notice is hereby given:

- That on 16 March 1989, the Commission varied the term/s of the abovementioned award referred to in the Schedule below;
- that the variation will be a common rule of the Australian Capital Territory in the industry in respect of which the dispute arose with effect from 14 August 1987; and
- that any person or organisation interested and having an objection to the variation binding that person or

organisation and wanting to be heard in relation to the abovementioned variation is invited to lodge with the Commission a notice of that objection.

A copy of the award may be inspected at the Australian Industrial Registry at Level 4, CML Building, University Ave, Canberra.

SCHEDULE

TERMS TO BE VARIED

B78 V.20b

Clause No.	Subject	Substance of variation
	PRINT No. H6880	
9.3	Parity allowance	Correction Order

Dated this 22nd day of March 1989.

CHRISTOPHER BRENDON
Registrar

N.N.—8929125

Form R16

AUSTRALIAN INDUSTRIAL RELATIONS COMMISSION

Industrial Relations Act 1988

NOTICE UNDER SUBSECTION 142 (4) IN RELATION TO VARIATION OF A COMMON RULE

In the matter of:

RETAIL AND WHOLESALE SHOP EMPLOYEES
(AUSTRALIAN CAPITAL TERRITORY) AWARD
1983

C No. 7179 of 1987

Dated this 9th day of November 1983.

And in the matter of the variation of the above award

Notice is hereby given:

- That on 16 March 1989, the Commission varied the term/s of the above-mentioned award referred to in the Schedule below;
- that the variation will be a common rule of the Australian Capital Territory in the industry in respect of which the dispute arose with effect from 6 March 1989; and
- that any person or organisation interested and having an objection to the variation binding that person or organisation and wanting to be heard in relation to the abovementioned variation is invited to lodge with the Commission a notice of that objection.

A copy of the award may be inspected at the Australian Industrial Registry at Level 4, CML Building, University Ave, Canberra.

SCHEDULE

TERMS TO BE VARIED

R17 V.25

Clause No.	Subject	Substance of variation
	PRINT No. H7250	
44	Traineeships	Trainees

Dated this 22nd day of March 1989.

CHRISTOPHER BRENDON
Registrar

N.N.—8929126

Form R16

AUSTRALIAN INDUSTRIAL RELATIONS COMMISSION

Industrial Relations Act 1988

NOTICE UNDER SUBSECTION 142 (4) IN RELATION TO VARIATION OF A COMMON RULE

In the matter of:

ENGINE DRIVERS' AND FIREMEN'S (AUSTRALIAN CAPITAL TERRITORY) AWARD 1982

C No. 20331 of 1988

Dated this 25th day of January 1982.

And in the matter of the variation of the above award

Notice is hereby given:

- That on 16 March 1989, the Commission varied the term/s of the above-mentioned award referred to in the Schedule below;
- that the variation will be a common rule of the Australian Capital Territory in the industry in respect of which the dispute arose with effect from 5 February 1988; and
- that any person or organisation interested and having an objection to the variation binding that person or organisation and wanting to be heard in relation to the abovementioned variation is invited to lodge with the Commission a notice of that objection.

A copy of the award may be inspected at the Australian Industrial Registry at Level 4, CML Building, University Ave, Canberra.

SCHEDULE

TERMS TO BE VARIED

E26 V.22

Clause No.	Subject	Substance of variation
	PRINT No. H6996	
13	Wages	Correction Order

Dated this 22nd day of March 1989.

CHRISTOPHER BRENDON
Registrar

N.N.—8929127

Form R16

AUSTRALIAN INDUSTRIAL RELATIONS COMMISSION

Industrial Relations Act 1988

NOTICE UNDER SUBSECTION 142 (4) IN RELATION TO VARIATION OF A COMMON RULE

In the matter of

LIQUOR AND ALLIED INDUSTRIES HOTELS, HOSTELS, CLUBS AND BOARDING ESTABLISHMENTS, ETC. (ACT) CONSOLIDATED AWARD, 1977

C. No. 33884 of 1988

Dated this 26th day of August 1977.

And in the matter of the variation of the above award

Notice is hereby given:

- That on 14 March 1989, the Commission varied the term/s of the above-mentioned award referred to in the Schedule below;
- that the variation will be a common rule of the Australian Capital Territory in the industry in respect of which the dispute arose with effect from 17 February 1989; and

- (c) that any person or organisation interested and having an objection to the variation binding that person or organisation and wanting to be heard in relation to the abovementioned variation is invited to lodge with the Commission a notice of that objection.

A copy of the award may be inspected at the Australian Industrial Registry at Level 4, CML Building, University Ave, Canberra.

SCHEDULE

TERMS TO BE VARIED

L21 V. 34

Clause No.	Subject	Substance of variation
	PRINT No. H7394	
2	Arrangement	March National Wage Case 1987
5 (a)	Minimum wage—Adults	March National Wage Case 1987
6	Wage Rates—Licensed Clubs and/or other licensed establishments	March National Wage Case 1987
13 (a)	Casual employees	March National Wage Case 1987
15 (a) (c)	Board and residence	March National Wage Case 1987
16 (e)	Overtime	March National Wage Case 1987
18 (f)	Hours of employment and extra rates	March National Wage Case 1987
25 (e)	Payment of wages	March National Wage Case 1987
28 (i)	Recreation leave	March National Wage Case 1987
31 (a)	Posting of award and notices	March National Wage Case 1987
34 (a) (g)	Amenities	March National Wage Case 1987
45 (b)	Implementation of 38 hour week	March National Wage Case 1987
46	Part-time employees	March National Wage Case 1987

Dated this 22nd day of March 1989.

CHRISTOPHER BRENDON
Registrar

N.N.—8929128

Form R16

AUSTRALIAN INDUSTRIAL RELATIONS COMMISSION

Industrial Relations Act 1988

NOTICE UNDER SUBSECTION 142 (4) IN RELATION TO VARIATION OF A COMMON RULE

In the matter of

DRAUGHTSMEN, PLANNERS AND TECHNICAL OFFICERS (AUSTRALIAN CAPITAL TERRITORY) AWARD 1982

C Nos. 16, 17 & 18 of 1986

Dated this 2nd day of December 1982.

And in the matter of the variation of the above award

Notice is hereby given:

- (a) That on 16 March 1989, the Commission varied the term/s of the abovementioned award referred to in the Schedule below;

- (b) that the variation will be a common rule of the Australian Capital Territory in the industry in respect of which the dispute arose with effect from 21 November 1988; and

- (c) that any person or organisation interested and having an objection to the variation binding that person or organisation and wanting to be heard in relation to the abovementioned variation is invited to lodge with the Commission a notice of that objection.

A copy of the award may be inspected at the Australian Industrial Registry at Level 4, CML Building, University Ave, Canberra.

SCHEDULE

TERMS TO BE VARIED

D17 V.20

Clause No.	Subject	Substance of variation
	PRINT No. H6751	
2	Arrangement	Adoption Leave
21B	Adoption leave	Adoption Leave

Dated this 22nd day of March 1989.

CHRISTOPHER BRENDON
Registrar

N.N.—8929129

AUSTRALIAN INDUSTRIAL RELATIONS COMMISSION

Industrial Relations Act 1988

NOTICE UNDER SUBSECTION 142 (4) IN RELATION TO VARIATION OF A COMMON RULE

In the matter of

AUSTRALIAN WORKERS' UNION CONSTRUCTION-ON-SITE AND CIVIL ENGINEERING (ACT) AWARD 1981

C No. 90010 of 1989

Dated this 30th day of November 1981

And in the matter of the variation of the above award

Notice is hereby given:

- (a) That on 17 March 1989, the Commission varied the term/s of the abovementioned award referred to in the Schedule below;

- (b) that the variation will be a common rule of the Australian Capital Territory in the industry in respect of which the dispute arose with effect from 1 March 1989; and

- (c) that any person or organisation interested and having an objection to the variation binding that person or organisation and wanting to be heard in relation to the abovementioned variation is invited to lodge with the Commission a notice of that objection.

A copy of the award may be inspected at the Australian Industrial Registry at Level 4, CML Building, University Avenue, Canberra.

SCHEDULE

TERMS TO BE VARIED

A212 V.21

Clause No.	Subject	Substance of variation
	PRINT No. H7147	
7 (a)	Classification and wage rates	August National Wage Case

Dated this 28th day of March 1989.

CHRISTOPHER BRENDON

Registrar

N.N.—8929130

**AUSTRALIAN INDUSTRIAL RELATIONS
COMMISSION**

Industrial Relations Act 1988

**NOTICE UNDER SUB-SECTION 142 (4) IN
RELATION TO VARIATION OF A COMMON RULE**

In the matter of:

**TRANSPORT WORKERS (AUSTRALIAN CAPITAL
TERRITORY) AWARD 1982**

C No. 2943 of 1987

Dated this 4th day of August 1982.

And in the matter of the variation of the above award

Notice is hereby given:

- (a) That on 20 March 1989, the Commission varied the term/s of the above-mentioned award referred to in the Schedule below;
- (b) that the variation will be a common rule of the Australian Capital Territory in respect of which the dispute arose with effect from 31 July 1989; and
- (c) that any person or organisation interested and having an objection to the variation binding that person or organisation and wanting to be heard in relation to the abovementioned variation is invited to lodge with the Commission a notice of that objection.

A copy of the award may be inspected at the Australian Industrial Registry at Level 4, CML Building, University Ave, Canberra.

SCHEDULE

TERMS TO BE VARIED

Clause No.	Subject	Substance of variation
	PRINT No. H6870 T69 V16b	
Item A.1	Parity Allowance	Correcting Correction Order Print H6342

Dated this 28th day of March 1989.

CHRISTOPHER BRENDON

Registrar

N.N.—8929131

**AUSTRALIAN INDUSTRIAL RELATIONS
COMMISSION**

Industrial Relations Act 1988

**NOTICE UNDER SUB-SECTION 142 (4) IN
RELATION TO VARIATION OF A COMMON RULE
AWARD**

In the matter of:

**ENGINE DRIVERS' AND FIREMEN'S (AUSTRALIAN
CAPITAL TERRITORY) AWARD 1982**

C No. 20331 of 1988

Dated this 25th day of January 1989.

And in the matter of the variation of the award

Notice is hereby given:

- (a) That on 16 March 1989, the Commission varied the term/s of the above-mentioned award referred to in the Schedule below;
- (b) that the variation will be a common rule of the Australian Capital Territory in the industry in respect of

which the dispute arose with effect from 5 February 1989; and

- (c) that any organisation or person interested and having an objection to the variation binding that person or organisation and wanting to be heard in relation to the abovementioned variation is invited to lodge with the Commission a notice of that objection.

A copy of the award may be inspected at the Australian Industrial Registry at Level 4, CML Building, University Ave, Canberra.

SCHEDULE

TERMS TO BE VARIED

Clause No.	Subject	Substance of variation
	PRINT No. H6996 E26 V22a	
Item A.1 (3)	Clause 13—Wages	Correction Order

Dated this 28th day of March 1989.

CHRISTOPHER BRENDON

Registrar

N.N.—8929132

**AUSTRALIAN INDUSTRIAL RELATIONS
COMMISSION**

Industrial Relations Act 1988

**NOTICE UNDER SUBSECTION 142 (4) IN
RELATION TO VARIATION OF A COMMON RULE**

In the matter of

**BUILDING TRADES (AUSTRALIAN CAPITAL
TERRITORY) AWARD 1982**

C. No. 7202 of 1987

Dated this 30th day of November 1981

And in the matter of the variation of the above award

Notice is hereby given:

- (a) That on 16 March 1989, the Commission varied the term/s of the above-mentioned award referred to in the Schedule below;
- (b) that the variation will be a common rule of the Australian Capital Territory in the industry in respect of which the dispute arose with effect from 14 August 1989; and
- (c) that any person or organisation interested and having an objection to the variation binding that person or organisation and wanting to be heard in relation to the abovementioned variation is invited to lodge with the Commission a notice of that objection.

A copy of the award may be inspected at the Australian Industrial Registry at Level 4, CML Building, University Ave, Canberra.

SCHEDULE

TERMS TO BE VARIED

Clause No.	Subject	Substance of variation
	PRINT No: H6880 B78 V20b.	
Item A3	Subclause 9.3—Parity Allowance	Correction Order

Dated this 28th day of March 1989.

CHRISTOPHER BRENDON

Registrar

N.N.—8929133

**AUSTRALIAN INDUSTRIAL RELATIONS
COMMISSION***Industrial Relations Act 1988***NOTICE UNDER SUBSECTION 142 (4) IN
RELATION TO VARIATION OF A COMMON RULE**

In the matter of

COUNTRY PRINTING AWARD 1959

C. No. 4453 of 1986

Dated this 22nd day of December 1969

And in the matter of the variation of the above award

Notice is hereby given:

- (a) That on 16 March 1989, the Commission varied the term/s of the above-mentioned award referred to in the Schedule below:
- (b) that the variation will be a common rule of the Australian Capital Territory in the industry in respect of which the dispute arose with effect from 16 December 1988; and
- (c) that any person or organisation interested and having an objection to the variation binding that person or organisation and wanting to be heard in relation to the abovementioned variation is invited to lodge with the Commission a notice of that objection.

A copy of the award may be inspected at the Australian Industrial Registry at Level 4, CML Building, University Ave, Canberra.

SCHEDULE**TERMS TO BE VARIED**

<i>Clause No.</i>	<i>Subject</i>	<i>Substance of variation</i>
	PRINT No: H6405 C56 V110.	
1	Title	Roping-in No. 1 Award 1988
2	Parties and Persons Bound	Roping-in No. 1 Award 1988
3	Application	Roping-in No. 1 Award 1988
4	Operation and Duration	Roping-in No. 1 Award 1988
Schedule A	Respondents	Roping-in No. 1 Award 1988

Dated this 28th day of March 1989.

CHRISTOPHER BRENDON
Registrar

N.N.—8929134

**AUSTRALIAN INDUSTRIAL RELATIONS
COMMISSION***Industrial Relations Act 1988***NOTICE UNDER SUB-SECTION 142 (4) IN
RELATION TO VARIATION OF A COMMON RULE**

In the matter of

TRANSPORT WORKERS (OIL AGENTS/CONTRACTORS) AWARD 1981

C No. 31006 of 1988

Dated this 9th day of July 1981.

And in the matter of the variation of the above award

Notice is hereby given:

- (a) That on 13 March 1989, the Commission varied the term/s of the above-mentioned award referred to in the Schedule below;
- (b) that the variation will be a common rule of the Australian Capital Territory in the industry in respect of which the dispute arose with effect from 1 January 1988; and

- (c) that any person or organisation or person interested and having an objection to the variation binding that person or organisation and wanting to be heard in relation to the abovementioned variation is invited to lodge with the Commission a notice of that objection.

A copy of the award may be inspected at the Australian Industrial Registry at Level 4, CML Building, University Avenue, Canberra.

SCHEDULE**TERMS TO BE VARIED**

<i>Clause No.</i>	<i>Subject</i>	<i>Substance of variation</i>
	PRINT NO. H3516 T125 V36	
5 (2)	District allowances	Allowances varied

Dated this 28th day of March 1989.

CHRISTOPHER BRENDON
Registrar

N.N.—8929135

**AUSTRALIAN INDUSTRIAL RELATIONS
COMMISSION***Industrial Relations Act 1988**Conciliation and Arbitration Act 1904***S. 49 APPLICATION FOR COMMON RULE
DECLARATION**

The Federated Miscellaneous Workers Union of Australia
(C No. 22645 of 1988)

CHILD CARE INDUSTRY (NORTHERN TERRITORY) AWARD 1986⁽¹⁾

[ODN C No. 4227 of 1985]

Child care workers Northern Territory

Commissioner McKenzie, Melbourne, 27 February 1987

Common rule

DECLARATION

1. The Child Care Industry (Northern Territory) Award, 1986 as varied to date should be a common rule of persons whether permanent or casual, employed in the performance of all work in or in connection with, or incidental to, the industries or industrial pursuits of child minding, day nursery and pre-school kindergartens other than persons employed as clerks in the Northern Territory and shall be binding on all employers in the said industry in respect of the employment by them of employees in the classifications for which provision is made in the said award and shall also be binding on all such employees.

2. The declaration shall not apply to:

- the Australian Government in respect of employees under the *Public Service Act 1922*;
- any employer in respect of employees covered by a determination made under the *Public Service Arbitration Act 1920*;
- any employer in respect of employees covered by the *Northern Territory Public Service Act 1976*;
- any employer in respect of any employee covered by any other award or agreement made under the *Conciliation and Arbitration Act 1904*.

3. The foregoing declaration shall operate from midnight 13 January 1989.

By the Commission:

Commissioner

N.N.—8929136

Industry, Technology and Commerce

COMMONWEALTH OF AUSTRALIA CUSTOMS ACT 1901

NOTICE OF FAIR RATES OF EXCHANGE

I, BARRY ALEXANDER HARALDSON, delegate of the Comptroller-General of Customs, hereby specify, pursuant to paragraph (a) of sub-section 161B(2) of the *Customs Act 1901* that the rates of exchange specified in Columns 3 to 7 of the Schedule hereunder are fair rates of exchange for the conversion of the foreign currencies of countries specified opposite in Columns 1 and 2 into Australian dollars on the dates under which the specified rates of exchange appear for the purposes of Division 2 of Part VIII of the *Customs Act 1901*.

<u>SCHEDULE</u>		(Foreign Currency = AUS \$1)				
Column 1	Column 2	Column 3	Column 4	Column 5	Column 6	Column 7
Country	Foreign Currency	Date 22/03/89	Date 23/03/89	Date 24-26/03	Date 27/03/89	Date 28/03/89
AUSTRIA	Schillings	10.8300	10.8300	10.8300	10.8300	10.8700
BELGIUM/LUX	Francs	32.2200	32.2700	32.2700	32.2700	32.3900
BRAZIL	Cruzado	0.8185	0.8225	0.8225	0.8225	0.8176
CANADA	Dollars	0.9788	0.9824	0.9824	0.9824	0.9805
CHINA	New Yuan	3.0541	3.0689	3.0689	3.0689	3.0507
DENMARK	Kroner	6.0065	6.0153	6.0153	6.0153	6.0303
FIJI	Dollars	1.1845	1.1893	1.1893	1.1893	1.1772
FINLAND	Marks	3.4637	3.4727	3.4727	3.4727	3.4725
FRANCE	Francs	5.2156	5.2270	5.2270	5.2270	5.2303
GERMANY F.R.	Deutschmarks	1.5398	1.5414	1.5414	1.5414	1.5468
GREECE	Drachmas	129.3900	129.5300	129.5300	129.5300	130.1800
HONG KONG	Dollars	6.4102	6.4391	6.4391	6.4391	6.3987
INDIA	Rupees	12.7829	12.8487	12.8487	12.8487	12.7952
INDONESIA	Rupiahs	1439.0000	1446.0000	1446.0000	1446.0000	1439.0000
IRELAND	Pounds	0.5754	0.5761	0.5761	0.5761	0.5780
ISRAEL	Shekel	1.4906	1.4978	1.4978	1.4978	1.4906
ITALY	Lire	1128.7400	1133.5000	1133.5000	1133.5000	1134.1500
JAPAN	Yen	107.9900	108.1100	108.1100	108.1100	109.1000
KOREA	Won	551.9100	554.5100	554.5100	554.5100	550.9200
MALAYSIA	Dollars	2.2639	2.2727	2.2727	2.2727	2.2634
NETHERLANDS	Guilders	1.7369	1.7386	1.7386	1.7386	1.7442
NEW ZEALAND	Dollars	1.3340	1.3356	1.3356	1.3356	1.3278
NORWAY	Kroner	5.5876	5.5986	5.5986	5.5986	5.6117
PAKISTAN	Rupees	16.0400	16.1800	16.1800	16.1800	16.0900
PNG	Kina	0.6889	0.6914	0.6914	0.6914	0.6890
PHILIPPINES	Pesos	17.1300	17.2100	17.2100	17.2100	17.1100
PORTUGAL	Escudos	126.6000	126.9000	126.9000	126.9000	127.0100
SINGAPORE	Dollars	1.5952	1.6039	1.6039	1.6039	1.5997
SOLOMON IS.	Dollars	1.7976	1.8075	1.8075	1.8075	1.7965
SOUTH AFRICA	Rand	2.0873	2.0920	2.0920	2.0920	2.0905
SPAIN	Pesetas	95.7600	95.9700	95.9700	95.9700	96.1500
SRI LANKA	Rupees	27.5200	27.6900	27.6900	27.6900	27.5600
SWEDEN	Kroner	5.2459	5.2614	5.2614	5.2614	5.2698
SWITZERLAND	Francs	1.3337	1.3364	1.3364	1.3364	1.3485
TAIWAN	Dollars	22.5700	22.6000	22.6000	22.6000	22.3600
THAILAND	Bahts	20.9700	21.0500	21.0500	21.0500	20.9600
UK	Pounds	0.4771	0.4785	0.4785	0.4785	0.4805
USA	Dollars	0.8226	0.8266	0.8266	0.8266	0.8217

B.A. HARALDSON
Delegate of the
Comptroller-General of Customs
CANBERRA A.C.T.
29/03/89

N.N.-9929503

COMMONWEALTH OF AUSTRALIA
CUSTOMS ACT 1901NOTICE OF FAIR RATES OF EXCHANGE

I, MICHAEL ALLAN COLLINS, delegate of the Comptroller-General of Customs, hereby specify, pursuant to paragraph (a) of sub-section 161B(2) of the *Customs Act 1901* that the rates of exchange specified in Columns 3 to 7 of the Schedule hereunder are fair rates of exchange for the conversion of the foreign currencies of countries specified opposite in Columns 1 and 2 into Australian dollars on the dates under which the specified rates of exchange appear for the purposes of Division 2 of Part VIII of the *Customs Act 1901*.

<u>SCHEDULE</u>		(Foreign Currency = AUS \$1)				
<u>Column 1</u>	<u>Column 2</u>	<u>Column 3</u>	<u>Column 4</u>	<u>Column 5</u>	<u>Column 6</u>	<u>Column 7</u>
<u>Country</u>	<u>Foreign</u>	<u>Date</u>	<u>Date</u>	<u>Date</u>	<u>Date</u>	<u>Date</u>
	<u>Currency</u>	<u>15/03/89</u>	<u>16/03/89</u>	<u>17-19/03</u>	<u>20/03/89</u>	<u>21/03/89</u>
AUSTRIA	Schillings	10.5700	10.6300	10.7500	10.8200	10.8200
BELGIUM/LUX	Francs	31.4900	31.6700	32.0400	32.2700	32.2700
BRAZIL	Cruzado	0.8049	0.8042	0.8148	0.8172	0.8205
CANADA	Dollars	0.9658	0.9669	0.9785	0.9822	0.9848
CHINA	New Yuan	3.0032	3.0006	3.0403	3.0492	3.0615
DENMARK	Kroner	5.8633	5.9000	5.9717	6.0073	6.0079
FIJI	Dollars	1.1614	1.1647	1.1800	1.1834	1.1882
FINLAND	Marks	3.5098	3.5239	3.5675	3.5175	3.4919
FRANCE	Francs	5.0986	5.1225	5.1834	5.2187	5.2192
GERMANY F.R.	Deutschmarks	1.5046	1.5132	1.5317	1.5414	1.5413
GREECE	Drachmas	126.2700	127.0800	128.4600	129.2700	129.3400
HONG KONG	Dollars	6.3089	6.3023	6.3853	6.4018	6.4272
INDIA	Rupees	12.4885	12.5038	12.7000	12.7551	12.8210
INDONESIA	Rupiahs	1414.0000	1412.0000	1431.0000	1437.0000	1443.0000
IRELAND	Pounds	0.5626	0.5661	0.5725	0.5758	0.5755
ISRAEL	Shekel	1.4617	1.4612	1.4802	1.4837	1.4942
ITALY	Lire	1103.6800	1109.3200	1123.3400	1129.9000	1129.3600
JAPAN	Yen	104.9800	105.6600	107.3700	108.3000	108.3200
KOREA	Won	542.4200	542.0300	549.2900	551.0100	553.0000
MALAYSIA	Dollars	2.2264	2.2266	2.2545	2.2627	2.2693
NETHERLANDS	Guilders	1.6972	1.7071	1.7277	1.7382	1.7379
NEW ZEALAND	Dollars	1.3163	1.3178	1.3284	1.3357	1.3355
NORWAY	Kroner	5.4754	5.5010	5.5717	5.5943	5.5982
PAKISTAN	Rupees	15.6800	15.7000	15.9100	15.9600	16.1500
PNG	Kina	0.6796	0.6819	0.6868	0.6891	0.6905
PHILIPPINES	Pesos	16.8700	16.8300	17.0500	17.1000	17.1700
PORTUGAL	Escudos	123.7500	124.2700	125.8600	126.5800	126.7400
SINGAPORE	Dollars	1.5655	1.5662	1.5870	1.5926	1.5984
SOLOMON IS.	Dollars	1.7677	1.7751	1.7935	1.8007	1.8051
SOUTH AFRICA	Rand	2.0431	2.0505	2.0780	2.0840	2.0897
SPAIN	Pesetas	93.5000	94.0400	95.1200	95.7400	95.7700
SRI LANKA	Rupees	26.9400	26.9400	27.3100	27.3900	27.5900
SWEDEN	Kroner	5.1520	5.1723	5.2388	5.2571	5.2634
SWITZERLAND	Francs	1.2877	1.2996	1.3181	1.3279	1.3281
TAIWAN	Dollars	22.2000	22.0600	22.3300	22.4400	22.5600
THAILAND	Bahts	20.5900	20.5700	20.8600	20.9300	21.0200
UK	Pounds	0.4684	0.4697	0.4763	0.4795	0.4798
USA	Dollars	0.8089	0.8082	0.8189	0.8213	0.8246

M.A. COLLINS
Delegate of the
Comptroller-General of Customs
CANBERRA A.C.T.
22/03/89

N.N.-9929504

Primary Industries and Energy

COMMONWEALTH OF AUSTRALIA

NUCLEAR NON-PROLIFERATION (SAFEGUARDS) ACT 1987

PURSUANT to sub-section 20(1) of the Nuclear Non-Proliferation (Safeguards) Act 1987 and in accordance with regulation 4(1) of the Nuclear Non-Proliferation (Safeguards) Regulations, I, FRANK LINCOLN BETT, Director of Safeguards, Delegate of the Minister for Primary Industries and Energy, hereby give notice that permits have been granted or varied pursuant to sections 13 and 16 of the said Act as follows:

A. GRANT OF PERMITS TO POSSESS NUCLEAR MATERIAL (Section 13)

Name and Address of Permit Holder	Permit No.	Date of Grant	Period of Effect (both dates inclusive)
The Walter and Eliza Hall Institute of Medical Research Royal Parade, Parkville, Victoria	PN 129	22 December 1988	1 January 1989 to 31 December 1993
Magnesium Technologies Pty. Ltd. Factory No 1, 9 Fowler Road, Dandenong, Victoria	PN 130	30 January 1989	3 February 1989 to 2 February 1994
Royal Melbourne Institute of Technology Limited 124 La Trobe Street, Melbourne, Victoria	PN 131	2 February 1989	6 February 1989 to 5 February 1994
The Broken Hill Proprietary Company Limited, Australian Iron and Steel Pty Ltd, John Lysaght (Australia) Ltd, and Australian Wire Industries Pty Ltd TRADING AS BHP Steel International Group BHP Long Products Division Port Augusta Road Whyalla SA	PN 132	7 March 1989	10 March 1989 to 9 March 1994

-2-

B. GRANT OF PERMITS TO POSSESS ASSOCIATED ITEM(S) (Section 13)

Name and Address of Permit Holder	Permit No.	Date of Grant	Period of Effect (both dates inclusive)
Commonwealth Scientific and Industrial Research Organisation ("CSIRO") Division of Water Resources Clunies Ross Street, Acton, ACT	PA 066	30 January 1989	1 February 1989 to 31 January 1994
Commonwealth Scientific and Industrial Research Organisation ("CSIRO") Division of Animal Health Park Drive, Parkville, Victoria	PA 067	21 December 1988	1 January 1989 to 31 December 1993
Royal Melbourne Institute of Technology Limited 124 La Trobe Street, Melbourne, Victoria	PA 068	10 January 1989	16 January 1989 to 15 January 1994
Bio-Scientific Pty Ltd 28 Monro Avenue, Kirrawee, NSW	PA 069	19 January 1989	23 January 1989 to 22 January 1994
Commonwealth Scientific and Industrial Research Organisation ("CSIRO") Division of Human Nutrition Kintore Avenue, Adelaide, SA	PA 070	6 March 1989	8 March 1989 to 7 March 1994
The University of Wollongong Northfields Avenue, Wollongong, NSW	PA 072	10 March 1989	15 March 1989 to 14 March 1994
Northern Territory University Myilly Point Campus, Lambell Terrace, Darwin NT	PA 073	13 March 1989	15 March 1989 to 14 March 1994

-3-

C. GRANT OF PERMITS TO TRANSPORT NUCLEAR MATERIAL (Section 16)

Name and Address of Permit Holder	Permit No.	Date of Grant	Period of Effect (both dates inclusive)
C D McBride 8 Cameron Street, Alice Springs, NT	TN 050	15 February 1989	16 February 1989 to 15 February 1994
Cyril Keith, Barbara Mae and David Cyril Bowley trading as CK & BM Bowley & Son 16 Edmund Street Port Broughton, SA	TN 052	3 March 1989	7 March 1989 to 6 February 1994
Mr A B Morris Lucys Farm Old Port Wakefield Road Virginia, SA	TN 053	13 March 1989	15 March 1989 to 14 March 1994
Derek William and Kim Anne Page trading as DW & KA Page Lot 28 to 29, Jamieson Road, Forreston SA	TN 054	10 March 1989	15 March 1989 to 14 March 1994

D. VARIATION OF PERMIT TO POSSESS NUCLEAR MATERIAL (Section 13)


Name and Address of Permit Holder	Permit No.	Date of Effect of Permit	Date of Effect of Variation
Amersham Australia Pty Limited Unit A, 7 Lyon Park Road, North Ryde, NSW	PN 026	31 March 1988	1 January 1989
Queensland Institute of Technology George Street, Brisbane, Queensland	PN 086	31 March 1988	19 January 1989

-4-

E. VARIATION OF PERMIT TO TRANSPORT NUCLEAR MATERIAL (Section 16)

Name and Address of Permit Holder	Permit No.	Date of Effect of Permit	Date of Effect of Variation
Burdekin Shipping Australia Pty Ltd 7th floor 422 Collins Street, Melbourne, Victoria	TN 021	23 August 1988	20 February 1989

Dated this twenty first day of March 1989.

FRANK LINCOLN BETT
Director of Safeguards
Delegate of the Minister for
Primary Industries and Energy

N.N.-9929505

Transport and Communications

Broadcasting Act 1942

DECISION BY THE AUSTRALIAN BROADCASTING TRIBUNAL

Inquiry File: IO/88/156

The Australian Broadcasting Tribunal has approved, pursuant to section 90JA of the *Broadcasting Act 1942*, the acquisition by Tryart Pty Limited of all the issued capital of John Fairfax Ltd.

The application, related documents and the Tribunal's reasons for decision may be inspected at the Tribunal's office at 76 Berry Street, North Sydney or by arrangement at the Tribunal's State Offices, during normal business hours.

Contact officer Rose Mary Wu telephone (02) 959 7867

N.N.—8929137

Broadcasting Act 1942

DECISION BY THE AUSTRALIAN BROADCASTING TRIBUNAL

Inquiry File: IO/88/164

The Australian Broadcasting Tribunal has approved, pursuant to section 92 FAA of the *Broadcasting Act 1942*, the acquisition by Sunraysia Television Ltd of 1,455,946 full paid ordinary shares in Tricom Corporation Ltd.

The application, documents and the Tribunal's reasons for its decision may be inspected at the Tribunal's office at 76 Berry Street, North Sydney.

N.N.—8929138

GRANT OF A COMMERCIAL FM RADIO LICENCE TO SERVE DARWIN, NORTHERN TERRITORY

Notice of New Issues

Submissions Invited

The Australian Broadcasting Tribunal hereby gives notice pursuant to Regulation 12 of the Australian Broadcasting Tribunal (Inquiries) Regulations of new issues to be consid-

ered in its inquiry into the grant of a commercial FM radio licence to serve Darwin, in the Northern Territory. Applications have been lodged by Northern Territory FM Ltd and Darwin FM Pty Ltd.

The issues to be considered are:

- (i) whether a licence of the kind contemplated should be granted;
- (ii) whether the Tribunal should refuse to grant the licence to an application for any of the reasons set out in sub-section 83 (A) of the *Broadcasting Act 1942*, and in particular:
 - (a) whether the applicant is a fit and proper person to hold the licence;
 - (b) whether the applicant has the necessary financial, technical and management capabilities;
 - (c) whether the applicant is capable of complying with the conditions of the licence; and
 - (d) the effect on the commercial viability of other broadcasting services serving the area.
- (iii) which of the applicants is the most suitable.

Interested persons may make submissions to the Tribunal in relation to this inquiry by forwarding them to reach the Tribunal's North Sydney office no later than 5.00 p.m. on 15 April 1989. This call for submissions is in addition to the Tribunal notice which was published in the *Commonwealth of Australia Gazette* on 7 December.

A copy of this inquiry file, which contains copies of the applications and other related documents, is available for inspection during business hours at the Tribunal's office at North Sydney and at:

Northern Territory State Reference Library

25 Cavanagh Street, Darwin

Contact Number (089) 89 6872

Opening Hours Mon-Sat 10.00 a.m. to 6.00 p.m.

Submissions must be lodged in accordance with the Tribunal's inquiry regulations. A guide for Submitters is available on request from the Tribunal. A copy has been placed on the inquiry file for reference. Further details about the lodgement of submissions may be obtained by contacting Steve Kelen on (02) 959 7885

N.N.—8929139

**GRANT OF A PUBLIC COMMUNITY RADIO
LICENCE TO SERVE NOWRA, NEW SOUTH
WALES****Notice of Commencement of Inquiry****Submissions Invited**

The Tribunal has commenced an inquiry into the grant of a public FM radio licence to serve Nowra, in New South Wales. An application has been lodged by Shoalhaven Community Radio Inc. The issues to be considered in the inquiry are:

- (1) whether a licence of the kind contemplated should be granted;
- (11) whether the Tribunal should refuse to grant the licence to an application for any of the reasons set out in subsection 83 (c) of the *Broadcasting Act 1942*, and in particular:
 - (a) whether the applicant is a fit and proper person to hold the licence;
 - (b) whether the applicant has the necessary financial, technical and management capabilities to provide an adequate and comprehensive service pursuant to the licence;
 - (c) whether the applicant is capable of complying with the conditions of the licence.

Interested persons may make submissions to the Tribunal in relation to this inquiry by forwarding them to reach the Tribunal's North Sydney office no later than 5.00 p.m. on 17 May 1989. This call for submissions is in addition to the invitation extended by the Minister for Communications in his notice of 8 December 1988 which was published in the *Commonwealth of Australia Gazette* on 21 December 1988.

A copy of the inquiry file, which contains copies of the application and other related documents, will be available for inspection during business hours at the Tribunal's office at North Sydney and at:

Nowra Public Library
10 Berry Street
Nowra NSW 2541
Contact Number (044) 21 0213

Submissions must be lodged in accordance with the Tribunal's inquiry regulations. A Guide for Submitters is available on request for the Tribunal. Further details about the lodgment of submissions may be obtained by contacting Steve Kelen on (02) 959 7885.

N.N.—8929140

COMMONWEALTH OF AUSTRALIA

Telecommunications Act 1975

Determination of Rentals and Charges Under Subsection 11(2)

I, Geoffrey John Barkla, the General Manager, National Directory Services, of the Australian Telecommunications Corporation, being a person to whom the Corporation had, pursuant to section 33 of the Telecommunications Act 1975 ("the Act") as in force on 31 December 1988, given a delegation of its powers under subsection 11(2) of the Act which delegation was in force on that date and which is continued in force by subsection 29(2) of the Telecommunications Amendment Act 1988, hereby, in pursuance of subsection 11(2) of the Act, make the following determination.

1. The determination of rentals and charges made by the Corporation on the 21st August 1975*, as varied to date 0, is further varied by:

- (A) Omitting the table contained in paragraph (a) of Item 16, of Schedule 2 and substituting the following -

"TABLE"

Region	<u>Bold type</u>		<u>Super Bold Type</u>		<u>Additional entries</u>			<u>Light Face</u>
	Name	Other	Name	Number	Business	Non-business	Other matter	Capitals
	\$	\$	\$	\$	\$	\$	\$	\$
Melbourne-Sydney	234.00	86.00	588.00	118.00	146.00	73.00	73.00	86.00
Adelaide	123.00	53.00	372.00	74.00	87.00	44.00	44.00	53.00
Brisbane	129.00	54.00	396.00	79.00	87.00	44.00	44.00	53.00
Perth	106.00	48.00	318.00	64.00	80.00	40.00	36.00	48.00
Hobart	67.00	30.00	242.00	48.00	50.00	25.00	22.00	30.00
Tamworth,Wagga Wagga	50.00	23.00	150.00	30.00	37.00	18.00	18.00	22.00
Newcastle	91.00	38.00	273.00	55.00	63.00	32.00	32.00	38.00
Canberra	76.00	33.00	228.00	46.00	54.00	28.00	28.00	33.00
Dubbo	43.00	19.00	129.00	26.00	32.00	18.00	18.00	19.00
Lismore	50.00	23.00	150.00	30.00	38.00	18.00	18.00	23.00
Wollongong	71.00	32.00	213.00	43.00	53.00	26.00	26.00	32.00
Central Coast	55.00	25.00	165.00	33.00	41.00	21.00	21.00	24.00
Kempsey	44.00	21.00	132.00	26.00	33.00	18.00	18.00	20.00
Broken Hill,Muswell-								
brook, York Peninsula	36.00	18.00	109.00	22.00	27.00	16.00	14.00	16.00
Bathurst	49.00	23.00	147.00	29.00	37.00	18.00	18.00	22.00
Penrith	48.00	23.00	144.00	29.00	36.00	20.00	19.00	22.00
Albury	44.00	20.00	132.00	26.00	33.00	18.00	18.00	20.00
Goulburn	38.00	19.00	114.00	23.00	29.00	17.00	17.00	17.00
Nowra	42.00	21.00	126.00	25.00	32.00	18.00	18.00	19.00

"TABLE (Cont'd)

Region	<u>Bold type</u>		<u>Super Bold Type</u>		<u>Additional entries</u>			<u>Light Face</u>
	Name	Other	Name	Number	Business	Non-business	Other matter	Capitals
	\$	\$	\$	\$	\$	\$	\$	\$
Windsor, Cooma,								
Bega, Beaudesert,								
Roma	36.00	18.00	109.00	22.00	27.00	16.00	16.00	16.00
Campbelltown, Mildura	40.00	20.00	121.00	24.00	30.00	18.00	18.00	18.00
Bairnsdale	49.00	23.00	147.00	29.00	37.00	18.00	18.00	23.00
Geelong	62.00	29.00	186.00	37.00	47.00	24.00	24.00	28.00
Ballarat, Mornington,								
Toowoomba	53.00	24.00	159.00	32.00	40.00	20.00	20.00	24.00
Bendigo	54.00	24.00	162.00	32.00	40.00	20.00	20.00	24.00
Warrnambool,								
Wangaratta, Burnie	43.00	20.00	129.00	26.00	32.00	18.00	17.00	19.00
Shepparton	43.00	20.00	129.00	26.00	32.00	17.00	17.00	19.00
Cairns	55.00	24.00	165.00	33.00	40.00	20.00	20.00	24.00
Mackay/Rockhampton	66.00	28.00	198.00	40.00	46.00	23.00	23.00	28.00
Maryborough	49.00	21.00	147.00	29.00	35.00	17.00	17.00	21.00
Gold Coast	63.00	28.00	189.00	38.00	46.00	23.00	23.00	28.00
Townsville	60.00	26.00	180.00	36.00	44.00	23.00	23.00	26.00
Sunshine Coast	56.00	23.00	168.00	34.00	38.00	18.00	18.00	23.00
Barossa Valley	45.00	20.00	135.00	27.00	34.00	18.00	18.00	20.00
Port Augusta	42.00	20.00	126.00	25.00	32.00	18.00	17.00	19.00
South East	38.00	19.00	114.00	23.00	29.00	17.00	15.00	17.00
Northern Territory	47.00	21.00	141.00	28.00	35.00	17.00	17.00	21.00
W.A. Northern	30.00	12.00	90.00	18.00	18.00	9.00	9.00	12.00
W.A. Central	29.00	10.00	87.00	17.00	17.00	9.00	9.00	10.00
W.A. South West &								
Gt. Southern	39.00	16.00	117.00	23.00	26.00	14.00	14.00	16.00
Launceston	51.00	24.00	153.00	31.00	38.00	20.00	20.00	23.00
Warragul	39.00	20.00	117.00	23.00	29.00	17.00	16.00	18.00"

(B) Omitting the table contained in paragraph (a) of Item 16E of Schedule 2 and substituting the following -

"TABLE

DIRECTORY	CHARGE
	\$
Sydney	10,710.00
Melbourne	9,864.00
Brisbane	5,705.00
Adelaide	5,535.00
Perth	4,770.00
Hobart	1,206.00
Canberra	1,368.00
Newcastle	1,692.00
Gold Coast	1,226.00
Wollongong	1,278.00
Mackay/Rockhampton	1,188.00
Geelong	1,116.00
Townsville	1,080.00
Sunshine Coast	1,008.00
Cairns, Central Coast	990.00
Toowoomba, Ballarat, Mornington	954.00
Tamworth, Wagga Wagga, Lismore	900.00
Dubbo, Warrnambool, Wangarrata, Shepparton, Burnie	774.00
Kempsey, Albury	792.00
Broken Hill, Muswellbrook, Windsor, Cooma, Bega	
York Peninsula	648.00
Bathurst, Bairnsdale, Maryborough	882.00
Penrith	864.00
Goulburn, South East	684.00
Nowra, Port Augusta	756.00
Campbelltown, Mildura	720.00
Bendigo	972.00
Warragul, W.A. South West & Gt. Southern	702.00
Beauresert	604.00
Roma	618.00
Barossa Valley	810.00
Northern Territory	846.00
W.A. Northern	540.00
W.A. Central	522.00
Launceston	918.00"

2. This determination will take effect on and from 1 January 1990.

DATED this Twenty-Eighth day of February 1989.

G.J. Barkla
Delegate of the Australian
Telecommunications Corporation

- * Notified in Gazette No. S170 of 29.8.75.

- Ø For previous amendment see footnote Ø appearing on Pages 298 to 305
Gazette GN4 of 1.2.89.

AUSTRALIAN TELECOMMUNICATIONS CORPORATION

NOTIFICATION OF THE MAKING OF BY-LAWS

NOTICE is hereby given that the Australian Telecommunications Corporation has made the undermentioned By-laws on 21 March 1989.

Copies can be obtained from the Corporate Secretary, Telecom Australia, 17th Floor, 199 William Street, Melbourne, Vic 3000.

ACT UNDER WHICH BY-LAWS WERE MADE

DESCRIPTION OF BY-LAWS

TELECOMMUNICATIONS ACT 1975

TELECOMMUNICATIONS (CHARGING
ZONES AND CHARGING DISTRICTS)
BY-LAWS
- Amendment No 87

N.N.-9929507

Treasurer

Child Support Act 1988

NOTICE PURSUANT TO SECTION 71

I, Trevor Percy Winston Boucher, Child Support Registrar, hereby notify, pursuant to Section 71 of the *Child Support Act 1988* that the form set out in the Schedule is an approved form for the purposes of the *Child Support Act 1988* and replaces the form previously gazetted in *Commonwealth of Australia Gazette* No. GN 20, 8 June 1988.

Dated this 16th day of March 1989.

T. P. BOUCHER
Child Support Registrar



Australian Taxation Office

Child Support Agency

Notification of a Maintenance Payment Made Directly by the Payer to the Payee

Who uses this form?

Either the payee or payer of maintenance fills in this form to ask the Agency to allow credit for a maintenance payment made directly to the payee instead of through the Agency. This form must be filled in before the Agency can determine whether credit should be allowed to the payer for the payment.

Where to send this form

Send the form to the Child Support Agency, P.O. Box 9815 in the capital city of the state where you live. (If Northern Territory send to South Australia, if A.C.T. send to N.S.W.)

1. Your Agency file number

This number is on the top of the
notice of registration letter against
'In Reply Please Quote'

2. Name of the payee who
received the direct payment

Surname
Given names

3. Name of the payer who made
the direct payment

Surname
Given names

4. Are you the payee or payer of
the maintenance?
(Tick one box)

<input type="checkbox"/> Payee
<input type="checkbox"/> Payer

5. Amount paid directly
to the payee

\$

6. Period the amount paid covers

From to

7. Reason why the amount was
paid directly to the payee
instead of through the
Child Support Agency

8. Declaration

I declare that the information I have given is correct	
Signature _____	Date _____

The Child Support Act provides for a fine of up to \$2000 for persons convicted of making false or misleading statements.

Insurance Act 1973

**NOTIFICATION OF GRANT OF AUTHORITY IN
ACCORDANCE WITH SECTION 28**

In pursuance of section 28 of the *Insurance Act 1973*, I, Richard Matthew Beetham, Insurance and Superannuation Commissioner, hereby give notice that I did on the twenty-ninth day of March 1989, pursuant to section 23 of the *Insurance Act 1973*, grant to Westpac General Insurance Limited, the Registered Office of which is situated at Level 9, 301 George St, Sydney, NSW an authority to carry on insurance business.

In accordance with section 122 of the *Insurance Act 1973*, copies of grants of authority are contained in the Register of Authorised Insurers which can be inspected at my office.

Dated this 29th day of March 1989.

RICHARD M. BEETHAM
Commissioner

N.N.—8929142



SRW2103A

COMMONWEALTH OF AUSTRALIA

FEDERAL AIRPORTS CORPORATION ACT 1986

DECLARATION

I, Ralph Willis, Minister of State for Transport and Communications, pursuant to subsection 25(1) of the Federal Airports Corporation Act 1986, HEREBY DECLARE that, on 1 April 1989 those places comprising the areas described in columns 2 and 3 of the Schedule to this notice shall become Federal airports to be known by the names appearing in column 1 of the Schedule to this notice,

AND DECLARE pursuant to subsection 28(2) of the Federal Airports Corporation Act 1986, that the land described in Column 3 of the Schedule to this Notice, being land owned by the Commonwealth, shall not vest in the Federal Airports Corporation.

Dated this

22nd

day of

March

1989.

Minister of State for
Transport and Communications

 SCHEDULE TO
DECLARATION
DATED 22-3-89

SCHEDULE

Column 1	Column 2	Column 3
Name of Airport	Description of Land to Vest in the Federal Airports Corporation	Description of Land not to Vest in Federal Airports Corporation
ALICE SPRINGS AIRPORT	<p>All that parcel of land near Alice Springs Northern Territory of Australia containing an area of 3610 hectares more or less, being Northern Territory Portions 428, 429, 569, 802, 806, 875, 995, 1025, 1474, 1766, 1767 and 1768 and being more particularly delineated on survey plans S73/96 and S80/149 respectively lodged with the Surveyor General Darwin, but excluding from that area the following areas:</p> <p>(a) Proposed road reserve being the prolongation of the existing road reserve between NT Portions 1025 and 1768, from its intersection with the southern boundary of NT Portion 1768 to its intersection with the eastern boundary of NT Portion 1474 following the current road alignment</p>	

Page 2 of 4

Ralph Miller SCHEDULE TO
DECLARATION
DATED 27.3.89

- (b) Proposed road reserve 40.23 wide, with centreline commencing at a point approximately 300 metres on a true mid bearing of 165 degrees 17 minutes 30 seconds from the intersection of the southern boundary of NT Portion 995 and the eastern most boundary of NT Portion 1767, thence in a southerly direction until its intersection with the southern boundary of NT Portion 1474, following the current road alignment
- (c) Proposed road reserve being an easterly extension of the existing public road between NT Portions 1234 and 1768 for a distance of 20 metres
- (d) Commencing at the intersection of the eastern boundary of NT Portion 568 and the northern boundary of NT Portion 1768, thence easterly to the north eastern corner of NT Portion 1768, thence southerly by the eastern boundary

W. J. L. L. SCHEDULE TO
DECLARATION
DATED22-3-89

of NT Portion 1768
for a distance of
1190 metres, thence
north westerly to
the point of
commencement

(e) Northern Territory
Portions 875 and
1766


as indicated on
Department of Transport
and Communications Plan
number HD7504 dated
22 March 1989.

CANBERRA AIRPORT

All that parcel
land in the
Australian
Capital
Territory
containing an
area of 148.5
hectares more or
less, being
Blocks 587, 594
and 595
indicated on
plan number
MS1301, dated
22 March 1989
and plan number
MISC732 dated
22 March 1989
lodged with the
ACT Office of
the Australian
Surveying and
Land Information
Group.

MOUNT ISA
AERODROME

All the land containing
an area of
430.59 hectares more or
less included on the then
Department of Aviation
Plan number BS4807, dated
1 March 1988.

 SCHEDULE TO
DECLARATION 22-3-89
DATED

DARWIN AIRPORT

All the land included
on Sheets 2, 3 and 4 of
Australian Surveying
and Land Information
Group Plan E89/30
dated 22 March 1989

All the land
included on
Sheet 1 of
Australian
Surveying and
Land Information
Group Plan dated
22 March 1989

TENNANT CREEK
AIRPORT

All that parcel of land
in the Town of
Tennant Creek in the
Northern Territory of
Australia containing an
area of 323.4 hectares
more or less, being
lot 998 and being more
particularly delineated
on survey plan B.76
lodged with the
Surveyor-General Darwin
and comprising
Certificate of Freehold
Title Volume 22 Folio 140

TOWNSVILLE
AIRPORT

All the land included on
Australian Surveying and
Land Information Group
Plan NT 904-001 (A2)
dated 22 March 1989



Automotive Industry Authority Act 1984

**NOTICE OF DATE FOR APPLICATIONS FOR
GRANTS OF FINANCIAL ASSISTANCE UNDER
PART IVA OF THE AUTOMOTIVE INDUSTRY
AUTHORITY ACT 1984**

Notice is hereby given that all applications for grants of financial assistance under the Motor Vehicles and Components Development Grants Scheme established by Part IVA of the Automotive Industry Authority Act 1984 must be received by the Automotive Industry Authority at 3rd Floor, 84 William Street Melbourne, by the 28th day of April 1989.

Dated this 22nd day of March 1989.

W.I. SCALES
Chairman
Automotive Industry Authority



**NOTIFICATION OF THE MAKING OF ORDERS
UNDER THE CIVIL AVIATION REGULATIONS**

Notice is hereby given that the following amendment to Civil Aviation Orders Part 105, will become effective forthwith.

AD/TSA 600/39 Amdt 1: Main Cabin Upper Door

Copies of the above Order are available for inspection and may be purchased over the counter from the:

Civil Aviation Authority
607 Swanston Street
Carlton South Vic 3053

or by mail from:

Civil Aviation Authority
Publications Centre
GPO Box 1986
Carlton South Vic 3053

**NOTIFICATION OF THE MAKING OF ORDERS
UNDER THE CIVIL AVIATION REGULATIONS**

Notice is hereby given that the following amendments to Civil Aviation Orders Part 105 and 106 will become effective on 29 March 1989.

AD/SF340/15: Delamination of composite structure

AD/TFE731/16: HP Turbine Rotor Disc P/N 3072316-2/-3 and P/N 3073110-1/-2

Copies of the above Orders are available for inspection and may be purchased over the counter from the:

Civil Aviation Authority
607 Swanston Street
Carlton South Vic 3053

or by mail from:

Civil Aviation Authority
Publications Centre
GPO Box 1986
Carlton South Vic 3053



**Commonwealth
of Australia**

Gazette

No. S 105, Thursday, 30 March 1989

Published by the Australian Government Publishing Service, Canberra

SPECIAL

AUSTRALIAN CAPITAL TERRITORY

Sale of Goods (Vienna Convention) Ordinance 1987

NOTICE OF COMMENCEMENT

Under subsection 2 (2) of the *Sale of Goods (Vienna Convention) Ordinance 1987* I fix 1 April 1989 as the date on which sections 4, 5, 6, 7 and 8 of that Ordinance shall come into operation.

Date: 23 March 1989.

CLYDE HOLDING

Minister of State for the
Arts and Territories

Printed by R. D. RUBIE,
Commonwealth Government Printer, Canberra

11533/89 Cat. No. 89 5860 8
© Commonwealth of Australia



No. S 106, Thursday, 30 March 1989

Published by the Australian Government Publishing Service, Canberra

SPECIAL

COMPANIES ACT AND CORRESPONDING LAWS OF PARTICIPATING STATES AND PARTICIPATING TERRITORY

Sub-section 266B(1)

NOTIFICATION OF REVOCATION OF APPROVED ACCOUNTING STANDARD
AND OF APPROVAL OF REPLACEMENT ACCOUNTING STANDARD

NOTICE is hereby given that the Accounting Standards Review Board -

- (a) pursuant to sub-section 266B(4) of the Companies Act 1981 and the corresponding laws of the participating States and the Northern Territory (collectively "the Code"), hereby revokes the approved accounting standard ASRB 1014: Set-off and Extinguishment of Debt which was approved by notice published in Gazette No. S178 on 29 June, 1988; and
- (b) pursuant to sub-section 266B(1) of the Code, hereby approves for the purposes of Part VI of the Code, the accounting standard set out in the Schedule which replaces the approved accounting standard referred to in paragraph (a).

Copies of the Gazette may be purchased at 70 Alinga Street, Civic ACT 2600, or other offices of the Commonwealth Government Bookshop located in each capital city.

SCHEDULE

APPROVED ACCOUNTING STANDARD

ASRB 1014: SET-OFF AND EXTINGUISHMENT OF DEBT

Citation

- .00 This statement, with the exception of the words shown in *italics*, may be cited as Approved Accounting Standard ASRB 1014: Set-off and Extinguishment of Debt.

Endorsed Explanatory Material

- .01 The words shown in *italics* do not form part of the approved standard. They are published with the standard as an aid to its interpretation.

Explanatory material is set out in two ways:

- (a) *immediately after certain of the requirements; and*
- (b) *as a commentary at the end of the standard.*

Application

.02 This approved accounting standard:

- (a) prescribes the method of accounting by a company for the extinguishment of debt, including by way of defeasance;
- (b) establishes criteria for when assets and liabilities may be set off;
- (c) specifies the disclosure, in the accounts and group accounts of a company, of information relating to the defeasance of debt;
- (d) does not establish criteria for determining whether transactions or events should be accounted for as separate assets and liabilities;
- (e) in relation to the set-off of assets and liabilities, does not overrule specific requirements of other approved accounting standards;
- (f) applies in relation to the first financial year of a company that ends on or after 31 March, 1989, and in relation to subsequent financial years of the company; and
- (g) replaces the approved accounting standard ASRB 1014: Set-off and Extinguishment of Debt which was approved by notice published in Gazette No. S178 on 29 June, 1988.

This replacement standard was published in the Gazette on 30 March, 1989, and applies, as indicated, to financial years ending on or after 31 March, 1989. Clauses .02, .06, .40 and .51 of the replaced standard have been amended or deleted in this standard.

Pursuant to sub-section 266C(2) of the Code, the replaced standard continues to apply to the financial years of a company that end on or after 30 June, 1988, but before 31 March, 1989. There is a 60 day period which began on 30 March, 1989 and expires on 29 May, 1989, during which period it is possible for the Ministerial Council for Companies and Securities to exercise its right to veto the approval of the standard.

In all cases, compliance with a requirement of a standard is subject to any relevant provision of the Code.

Section 273 of the Code provides that the National Companies and Securities Commission may in certain cases make an order relieving the directors of a company from any specified requirements relating to accounts or group accounts.

Statement of Purpose

- .03 The purpose of this accounting standard is:
- (a) to specify when a debt is to be accounted for as having been extinguished, including by way of defeasance;
 - (b) to prohibit the set-off of assets and liabilities in the presentation of accounts and group accounts, except in limited circumstances; and
 - (c) to require disclosure in the accounts and group accounts of information in relation to debt which has been defeased.

Interpretation

- .04 Where there is a conflict between the interpretation of a provision of this standard and the statement of purpose, the statement of purpose shall prevail.

Application of Materiality: Extinguishment of Debt

- .05 Information about the defeasance of debt and about the separate amounts of related assets and liabilities is material if its omission, non-disclosure or mis-statement is likely to affect economic decisions or other evaluations made by users entitled to rely on the accounts or group accounts.

Definitions

- .06 In this approved accounting standard unless the contrary intention appears -

"brought to account" means recognised in the accounts or group accounts, otherwise than by way of note;

"Code" means, where this approved accounting standard applies in -

- (a) the Australian Capital Territory - the Companies Act 1981, and the regulations made under that Act; or
- (b) a State or the Northern Territory - the Companies Code of a State or the Northern Territory, as defined in the Companies (Application of Laws) Act of that State or the Northern Territory and the regulations applying under that Code;

"defeasance" means the release of a debtor from the primary obligation for a debt;

"in-substance defeasance" means a defeasance other than a legal defeasance in which the debtor effectively achieves release from the primary obligation for a debt either by placing in trust assets which are adequate to meet the servicing requirements (both interest and principal) of the debt or by having a suitable entity assume responsibility for those servicing requirements;

For the conditions which specify when assets are considered to be "adequate" and when an entity is considered to be "suitable", see clauses .10, .11 and .12.

"legal defeasance" means a defeasance in which the release of the debtor from the primary obligation is either acknowledged formally by the creditor or by a duly appointed trustee of the creditor, or established by legal judgement;

"right of set-off" means that right which:

- (a) exists when each of two entities owes the other determinable amounts;
- (b) allows the reporting entity to set off the amount owed against the amount owed by the other entity;
- (c) the reporting entity intends to exercise; and
- (d) is recognised at law or in equity.

"risk-free assets" means cash, or securities of a risk-free entity, which are denominated in the same currency as the debt being defeased;

"risk-free entity" means a credit-worthy government or a body guaranteed under statute by a credit-worthy government; and

"set-off" means the reduction of an asset by a liability or of a liability by an asset in the presentation of the accounts and group accounts so that the net amount only is brought to account.

Relevant provisions of the Code include:

Sub-section 266E(1) - "Unless the contrary intention appears in the accounting standard, an expression used in an approved accounting standard has the same meaning as the expression used in this Part [Part VI]".

Section 5(1) - definition of "financial year".

Section 266(1) - definition of "accounts" and "group accounts".

Extinguishment of Debt

.10 A debt shall be accounted for in the accounts and group accounts as having been extinguished when, and only when, it has been:

- (a) settled through repayment or replacement by another liability;
- (b) subject to a legal defeasance which meets the conditions set out in clause .12;
- (c) subject to an in-substance defeasance employing a trust which meets the conditions set out in clauses .11 and .12; or

- (d) subject to an in-substance defeasance in which a risk-free entity assumes responsibility for the servicing requirements (both interest and principal) of the debt in a manner which satisfies clause .12.

.11 The conditions to be met before a debt is accounted for as having been extinguished through an in-substance defeasance employing a trust include:

- (a) risk-free assets are irrevocably transferred to a trust, the trustees of which are independent, and remain independent, of the debtor, and which trust is used solely for administering those assets so as to meet the servicing requirements (both interest and principal) of the debt; and
- (b) the assets transferred to the trust are of an amount and type suited to the amount and timing of the servicing requirements (both interest and principal) of the debt.

.12 For a debt to be accounted for as having been extinguished, either through a legal defeasance or an in-substance defeasance, it is a condition that it is highly improbable that the company will be required to assume again any of the primary obligations for the debt servicing requirements (interest or principal) or to satisfy any guarantee, indemnity or the like relating to such requirements.

.13 An amount of debt shall be accounted for as having been extinguished by defeasance only if both the principal and interest are accounted for as having been extinguished. The outstanding liability for a debt which has been subject to partial extinguishment shall be determined by discounting any remaining debt servicing requirements (interest or principal) at the rate of interest implicit in the arrangement giving rise to the original debt.

.14 Where the amount to be defeased is equal to the contractual principal of a debt (or part thereof), or is equal to an amount stipulated as interest on a debt, the defeasance shall be accounted for as a partial extinguishment in accordance with clause .13.

For endorsed comment see:

Paragraphs (i) to (iii): Extinguishment of debt

Paragraph (iv): Defeasance

Paragraph (v): In-substance defeasance

Paragraphs (vi) and (vii): Use of a trust

Paragraph (viii): Assumption by a suitable entity

Paragraphs (ix) to (xii): Partial extinguishment

Paragraphs (xiii) and (xiv): Instantaneous in-substance defeasance

Cost of Defeasance

.20 Any fee payable in respect of arranging a defeasance of debt shall be brought to account as an expense as at the time of entering into the defeasance arrangement.

- .21 Where there are on-going costs to be incurred in administering a trust employed for an in-substance defeasance, those costs shall either be adequately allowed for in the determination of the amount of assets to be transferred to the trust, or the debtor shall bring to account a liability and expense as at the time of the defeasance for those costs.

For endorsed comment see:

Paragraph (xv): Costs of defeasance

Gains and Losses on Defeasance of Debt

- .30 When the carrying amount of an asset given up in defeasance of a debt differs from the carrying amount of the debt, the difference shall be brought to account as a gain or loss on defeasance in the profit and loss account, as at the time of entering into the defeasance arrangement.
- .31 Any expense brought to account in accordance with clauses .20 or .21 shall be included in the determination of the gain or loss brought to account in accordance with clause .30.
- .32 The carrying amounts of assets and liabilities to be accounted for under clause .30 shall be determined by discounting their future cash flows at the rates of interest implicit in the arrangements giving rise to those assets and liabilities.
- .33 Any adjustment to the carrying amounts of assets and liabilities required by clause .32, and resulting from the defeasance of the debt, shall be included in the gain or loss on defeasance.

For endorsed comment see:

Paragraphs (xvi) to (xviii): Gains and losses on defeasance of debt

Set-off of Assets and Liabilities

- .40 The amounts of assets and liabilities shall be set off in the presentation of the accounts and group accounts only when there is a right of set-off relating to those assets and liabilities.

For endorsed comment see:

Paragraphs (xix) to (xxi): Set-off of assets and liabilities

Disclosures in the Accounts and Group Accounts

- .50 Where the information is material, the accounts and group accounts shall disclose:

- (a) in respect of the financial year in which defeasance takes place:
 - (i) the aggregate carrying amount of assets given up for the purpose of defeasance;
 - (ii) the aggregate carrying amount of debt extinguished by defeasance;
 - (iii) the net gain or loss on defeasance brought to account in the profit and loss account; and
- (b) in respect of any defeased debt, details of any amounts defeased which are outstanding, and of any outstanding guarantees, indemnities or the like given by the company or on behalf of the company.

For endorsed comment see:

Paragraph (xxii): Disclosures

Transitional Provisions

- .60 Where, prior to the operative date of this standard, a debt has been accounted for as having been extinguished and, but for the provisions set down in clauses .10(d) and .11(a) relating to risk-free assets, risk-free entities or the type of trust employed, the accounting treatment would have met the other requirements of this standard, or adjustments are made to meet those requirements, this standard does not require the reinstatement in the balance sheet of that debt and any assets given up in relation thereto.
- .61 Clauses .13 and .14 shall apply to all existing defeasance arrangements.
- .62 Where application of this standard leads to adjustments to the carrying amounts of assets or liabilities existing at the beginning of the first financial year to which this standard applies, any corresponding net adjustment that would otherwise be taken to the profit and loss account, shall be adjusted against retained profits or accumulated losses as at the beginning of the first financial year to which this standard applies.

COMMENTARY

Extinguishment of debt

- (i) A liability is a future disposition of economic benefits that a company is presently obliged to make to another entity as a result of a past transaction or other past event.
- (ii) Implicit in the description of a liability set out in paragraph (i) is that a debt ought to be removed from the balance sheet when it has been extinguished.

(iii) The liability of a debtor for a debt may be extinguished in a number of ways:

- (a) by settlement through repayment or replacement by another debt;
- (b) through legal defeasance, including forgiveness, assumption by a third party or legal judgement; and
- (c) through an in-substance defeasance.

Defeasance

(iv) As defined in clause .06, defeasance means the release of a debtor from the primary obligation for a debt. A legal defeasance could take place in absolute terms, that is, the debt could cease to exist for anyone (by being forgiven or set aside), or the creditor could formally recognise that another party has taken over the primary obligation for the debt. For a legal defeasance to be accepted for accounting purposes as an extinguishment, it should be highly improbable that the debtor will be required to assume again the primary obligation for the debt servicing requirements (interest and/or principal) or to satisfy any guarantees, indemnities or the like relating to such requirements.

In-substance defeasance

(v) The release of a debtor from the primary obligation for a debt may also be achieved "in substance" by the debtor, either by transferring to a trust assets which are adequate to meet the servicing requirements (both interest and principal) of the debt and are dedicated to that purpose, or by having a suitable entity assume responsibility for those servicing requirements. Under this standard, in-substance defeasance is subject to strict conditions before the liability involved can be considered extinguished for accounting purposes and removed from the balance sheet.

Use of a trust

(vi) The conditions required by this standard to be met before a debt can be considered extinguished for accounting purposes through an in-substance defeasance which employs a trust are as follows:

- (a) risk-free assets are irrevocably transferred to a trust, the trustees of which are independent, and remain independent, of the company, and which trust is used solely for administering those risk-free assets so as to meet the servicing requirements (both interest and principal) of the debt;
- (b) the assets transferred to the trust are of an amount and type suited to the amount and timing of the debt servicing requirements (both interest and principal); and

- (c) it is highly improbable that the debtor will be required to assume again the primary obligation for the debt servicing requirements (interest or principal) or to satisfy any guarantees, indemnities or the like relating to such requirements.

(vii) Risk-free assets are, as defined in clause .06, limited to cash, or securities of a credit-worthy government or of a body guaranteed under statute by a credit-worthy government, which are denominated in the same currency as the debt being defeased. The reference to cash in the definition of risk-free assets would include currency and cash at bank. It would not include any form of term investment account with a bank, unless that account qualified specifically as a government-guaranteed security. It would also not include variable rate securities unless the variable rate matched the rate on the debt being defeased. It is expected that cash would be held, by a trust that qualifies under this standard, only for the purposes of acquiring government-guaranteed securities, for meeting debt servicing requirements or for meeting the costs of administering the trust. The strictness of the definition of risk-free assets is required if a debtor is to be left virtually in the same position after an in-substance defeasance, in terms of risk, as if the debt had in fact been settled or legally defeased.

Assumption by a suitable entity

(viii) The conditions required by this standard to be met before a debt can be considered extinguished for accounting purposes through an in-substance defeasance involving assumption of that debt by another entity are as follows:

- (a) the assuming entity is a risk-free entity; and
- (b) it is highly improbable that the debtor will be required to assume again the primary obligation for the debt servicing requirements (interest or principal) or to satisfy any guarantees, indemnities or the like relating to such requirements.

Partial extinguishment

(ix) There is nothing to preclude accounting for a partial extinguishment of debt by defeasance, in the same manner as for a complete extinguishment by defeasance. That is, the same accounting applies for situations in which a proportion of debt servicing requirements (both interest and principal) are defeased as for when all such requirements are defeased. This standard does not permit, for the reasons set out in paragraphs (x) and (xi), debt to be accounted for as if either the principal or interest of a debt, in accounting terms, had been separately defeased (in whole or in part).

(x) An "in-substance defeasance" can be arranged so that an amount equal to the legal principal of a debt is defeased. However, under this type of arrangement, the debtor is still to make payments of amounts equal to the interest payments which would have been due on the debt. In this situation, the debtor still has a liability. The amount of the debt would be calculated by discounting the amounts still to be paid at the interest rate implicit in the "original" debt. The substance of this type of arrangement is that only part of the original principal, together with the interest relating thereto,

has been defeased, despite the "legal form" of the arrangement which may suggest that the principal has been defeased. If indeed an amount of debt is defeased, the debtor should face no further debt servicing requirements, whether interest or principal, in respect of that amount of debt.

(xi) In those circumstances in which the stipulated interest relating to a debt has been defeased, and not the legal principal, there must still be an interest component in the amounts to be paid in the future. Again, the amount of the remaining debt would be determined by discounting the future payments at the interest rate implicit in the "original" debt. In effect, only a proportion of the interest and principal will have been defeased, despite the "legal form" of the arrangement.

(xii) It follows from paragraphs (x) and (xi) that, in a partial extinguishment, it is necessary to account for both the principal and the interest related thereto as having been defeased.

Instantaneous in-substance defeasance

(xiii) It is sometimes argued that there should be a prohibition on the removal of debt from the balance sheet where that debt is expressly incurred for the purpose of immediate or near immediate investment in higher yielding securities to be held by a trust in the manner set out above for an in-substance defeasance; that is, there should be a proscription of accounting for an in-substance defeasance as an extinguishment when that defeasance is on an "instantaneous" basis. It is argued that, in these circumstances, the principal purpose of the transaction is to borrow and invest to achieve benefits from interest rate differentials, rather than to extinguish existing debt. There is usually no opposition to a legal "instantaneous" defeasance being accounted for as an extinguishment.

(xiv) This standard takes the view that debt should be removed from the balance sheet of the debtor when the primary obligation of the debtor has been discharged or the debtor has been placed in virtually the same position as if the debt had been discharged. Thus, although it is quite possible to distinguish the circumstances of a normal in-substance defeasance from those of an instantaneous in-substance defeasance, it may not be possible to distinguish the position of the debtor in terms of subsequent lack of primary obligation. Accordingly, this standard does not preclude accounting for an instantaneous in-substance defeasance as an extinguishment, provided that the conditions set out in paragraph (vi) or (viii) for in-substance defeasances are met.

Costs of defeasance

(xv) Any fee payable in respect of arranging a defeasance of debt represents a cost of extinguishment and needs to be brought to account in the profit and loss account as at the time of entering into the defeasance arrangement. Where there are on-going costs to be incurred in administering the trust employed for an in-substance defeasance, they will need to be adequately allowed for in the determination of the amount of the assets to be transferred to the trust, or else the debtor will need to recognise a liability and expense as at the time of the defeasance for those costs.

Gains and losses on defeasance of debt

(xvi) When the carrying amount of an asset given up in extinguishment of a liability is different from the carrying amount of that liability, a gain or loss on extinguishment needs to be brought to account. The occurrence of such a gain or loss could be due to the availability of opportunity gains (including interest rate differentials) or hardships facing either the debtor or creditor.

(xvii) It is a common feature of in-substance defeasances that the assets placed in trust, or transferred to an entity which assumes the primary obligation for the debt servicing requirements, will achieve a higher rate of return than the rate of interest payable on the debt being defeased. In such a situation the carrying amount of the assets given up can be less than the carrying amount of the debt defeased, and, if so, a gain would need to be brought to account. As both the assets and liability involved have been, respectively, given up and extinguished from the debtor's viewpoint, the gain has been earned and needs to be brought to account immediately in the profit and loss account.

(xviii) In some defeasance arrangements, including legal defeasance, the debtor may forego the stipulated interest receivable on a long-term receivable as part of the arrangement. Before determining the gain or loss on defeasance, it is necessary in these cases to bring to account a discount in relation to the receivable, determined by discounting the sum receivable in the future (at the rate implicit in the arrangement giving rise to the receivable) to its principal equivalent at the time of defeasance. The amount of the decrease in the carrying amount of the receivable, together with the amount of any other asset given up, ought then to be compared with the carrying amount of the debt to determine the gain or loss on defeasance.

Set-off of assets and liabilities

(xix) Generally, the amounts of assets and liabilities ought not to be set-off when presenting a balance sheet. Not to show those assets and liabilities separately limits the ability of users of the accounts and group accounts to assess the future benefits available to, and obligations facing, a company. The only circumstance in which set-off is permissible is if there is a right of set-off, as defined in clause .06; that is, where it is intended that the right be exercised by the reporting entity and the entity can be assured of being able to exercise that right.

(xx) This standard does not establish criteria for determining whether transactions or events should be accounted for as separate assets and liabilities. In relation to the set-off provisions, it is concerned only with preventing the omission of assets and liabilities from the face of the balance sheet by means of set-off where no right of set-off exists. The standard does not therefore establish whether transactions such as cross-currency and interest-rate swaps, foreign currency forward exchange agreements and leveraged leases give rise to separate assets and liabilities.

(xxi) The principle expressed in paragraph (xix) applies irrespective of the type of collateral which exists for a debt. The collateral for a debt is irrelevant to the question of whether assets and liabilities should be shown separately (or included in separate totals) in the balance sheet. Further,

the ultimate risk that a company faces in relation to collecting a receivable may be negligible or non-existent because of an agreement as to set-off, but this would be an insufficient reason of itself not to reveal to users of the accounts or group accounts the asset and liability in question. This is because those users will be concerned with aspects of a company's performance and financial position in areas other than just risk.

Disclosures

(xxii) This standard requires disclosure, in the financial year in which defeasance takes place, of the carrying amounts of assets given up for the purpose of defeasance, the carrying amount of debt extinguished by defeasance, and the net gain or loss on defeasance brought to account in the profit and loss account. It requires on-going disclosure of details of any amounts defeased which are outstanding, and of any outstanding guarantees, indemnities or the like given by the debtor (or given on behalf of the debtor) in relation to any defeased debt.

COPYRIGHT WARNING

The copying of this standard is only permitted in certain circumstances. Enquiries should be directed to the offices of the Accounting Standards Review Board.

ISBN 0 9589740 3 9



No. S 107, Friday, 31 March 1989

Published by the Australian Government Publishing Service, Canberra

SPECIAL

COMMONWEALTH OF AUSTRALIA
NATIONAL HEALTH ACT 1953
PHARMACEUTICAL BENEFITS
DETERMINATION UNDER SUB-SECTION 84C(7)

I, IAN JAMES McNEIL, First Assistant Secretary, Health Benefits Division, Department of Community Services and Health and Delegate of the Minister of State for Community Services and Health, pursuant to sub-section 84C(7) of the National Health Act 1953, hereby make the following Determination:

1. This Determination shall come into operation on the first day of April 1989.
2. The Determination under sub-section 84C(7) of the National Health Act made on 1 November 1986 with effect from 1 November 1986, as amended, is, in this Determination, referred to as the Principal Determination.
3. Sub-paragraphs 10(a), 10(b) and 10(c) of the Principal Determination are amended by omitting "\$0.63" (wherever occurring) and substituting "\$0.64".
4. Sub-paragraphs 10(a), 10(c), 20(d), 38(c) and 38(d) of the Principal Determination are amended by omitting "\$0.91" (wherever occurring) and substituting "\$0.93".

Dated this

23

day of

March

1989.


IAN McNEIL

FIRST ASSISTANT SECRETARY

HEALTH BENEFITS DIVISION

DELEGATE OF THE MINISTER OF STATE FOR COMMUNITY SERVICES AND HEALTH



COMMONWEALTH OF AUSTRALIA

Fisheries Act 1952

**SOUTH EAST TRAWL FISHERY PRELIMINARY
MANAGEMENT PLAN (AMENDMENT)**

Pursuant to subsection 7C (1) of the *Fisheries Act 1952*, I,
JOHN CHARLES KERIN, the Minister of State for Pri-
mary Industries and Energy, hereby notify that:

- (a) I have determined Plan of Management No. 22; and
- (b) copies of the determination may be obtained from the
Department of Primary Industries and Energy, Ed-
mund Barton Building, Canberra, Australian Capital
Territory.

Dated this twenty-fourth day of March 1989.

JOHN KERIN



**AUSTRALIAN CAPITAL TERRITORY
NOTICE OF COMMENCEMENT**

Drugs of Dependence Ordinance 1989

I, ALLAN CLYDE HOLDING, Minister of State for the Arts and Territories, pursuant to section 2 of the *Drugs of Dependence Ordinance 1989*, hereby fix 1st April 1989 as the date on and from which the *Drugs of Dependence Ordinance 1989* shall come into operation.

Dated this 21st day of March 1989

CLYDE HOLDING
Minister of State for the
Arts and Territories

**AUSTRALIAN CAPITAL TERRITORY
NOTICE OF COMMENCEMENT**

Poisons (Amendment) Ordinance 1989

I, ALLAN CLYDE HOLDING, Minister of State for the Arts and Territories, pursuant to section 2 of the *Poisons (Amendment) Ordinance 1989*, hereby fix 1st April 1989 as the date on and from which the *Poisons (Amendment) Ordinance 1989* shall come into operation.

Dated this 21st day of March 1989

CLYDE HOLDING
Minister of State for the
Arts and Territories

**AUSTRALIAN CAPITAL TERRITORY
NOTICE OF COMMENCEMENT**

Poisons and Drugs (Amendment) Ordinance 1989

I, ALLAN CLYDE HOLDING, Minister of State for the Arts and Territories, pursuant to section 2 of the *Poisons and Drugs (Amendment) Ordinance 1989*, hereby fix 1st April 1989 as the date on and from which the *Poisons and Drugs (Amendment) Ordinance 1989* shall come into operation.

Dated this 21st day of March 1989

CLYDE HOLDING
Minister of State for the
Arts and Territories

**AUSTRALIAN CAPITAL TERRITORY
NOTICE OF COMMENCEMENT**

Drug Laws (Consequential Amendments) Ordinance 1989

I, ALLAN CLYDE HOLDING, Minister of State for the Arts and Territories, pursuant to section 2 of the *Drug Laws (Consequential Amendments) Ordinance 1989*, hereby fix 1st April 1989 as the date on and from which the *Drug Laws (Consequential Amendments) Ordinance 1989* shall come into operation.

Dated this 21st day of March 1989

CLYDE HOLDING
Minister of State for the
Arts and Territories



**THE DETERMINATION MADE BY THE AUGMENTED ELECTORAL
COMMISSION FOR WESTERN AUSTRALIA**

Pursuant to Section 73 of the Commonwealth Electoral Act 1918, the augmented Electoral Commission for Western Australia hereby determines that the boundaries of the Electoral Divisions into which Western Australia is to be distributed, and the names of those Electoral Divisions, are as follows:

DIVISION OF BRAND

All that portion of land bounded by lines starting from the intersection of the Low Water Mark of the Indian Ocean with the prolongation westerly of the northern boundary of Lot 2, of Leschenault Location 24, as shown on Office of Title Plan 3957, and extending easterly to and along that boundary and onwards to a northeastern side of Cathedral Avenue (Road Number 47); thence southeasterly along that side to the westernmost northwestern corner of Wellington Location 5302; thence northeasterly along the northernmost northwestern boundary of that location and northeasterly along the northwestern boundary of Lot 39 of Wellington Location 1, as shown on Office of Titles Plan 12866 to its northeastern corner; thence northeasterly to and along the northeastern boundaries of Lots 48 and 49, and onwards to the northwestern corner of Part Lot 14 as shown on Office of Titles Plan 14369; thence northeasterly and generally southeasterly along boundaries of that part lot to the northernmost northeastern corner of Part Lot 31; thence generally southeasterly along boundaries of that part lot and generally southeasterly along the northeastern boundaries of Part Lot 1 and Part Location 1 to the northernmost northeastern corner of Part Lot 2 as shown on Office of Titles Plan 16440; thence generally southeasterly, northeasterly and southerly along boundaries of that part lot and onwards to the northernmost northeastern corner of Part Lot 335; thence southerly and southeasterly along the boundaries of that part lot and generally southeasterly along boundaries of Part Lot 336 to its southeastern corner; thence southeasterly to the northeastern corner of Part Lot 1 as shown on Office of Titles Plan 16438; thence generally southeasterly along the northeastern boundaries of that part lot and onwards to the northeastern corner of Part Lot 2; thence generally southeasterly along boundaries of that part lot and onwards to and generally southeasterly and generally southwesterly along the boundaries of Part Location 1 to its southeastern corner; thence southwesterly to the northernmost northeastern corner of Part Lot 13 as shown on Office of Titles Plan Number 16437; thence generally southwesterly along boundaries of that part lot and Part Lot 25 to a northeastern side of Raymond Road; thence southeasterly along that side to the prolongation northerly of the northernmost western boundary of Part Lot 2 of Wellington Locations 1 and 2, as shown on Office of Titles Diagram 26615; thence southerly to and southerly, easterly and again southerly along boundaries of that part lot and onwards to the left bank of the Collie River; thence generally easterly and generally southeasterly upwards along that bank to the southernmost southern boundary of Location 56; then easterly along that boundary to the eastern side of Wellington Dam; thence generally northerly and generally easterly along sides of that dam and upwards along the left bank of the Collie River to an eastern boundary of the Collie River Mineral Field; thence southerly, westerly, again southerly and easterly along boundaries of that mineral field to a point situate on a North-South line passing through the One Mile Peg, as shown on Department of Land Administration Plan Wellington 307; thence south along that line to the northern boundary of Location 1311; thence easterly and southerly along boundaries of that location to a point situate in prolongation westerly of the southern boundary of Location 1271; thence easterly to and along that boundary to the northwestern corner of Location 1747; thence southerly and easterly along boundaries of that location and onwards to a point on a western boundary of the Collie River Mineral Field; thence southerly and easterly along boundaries of that field to a point situate in prolongation northerly of the eastern boundary of late Pastoral Lease 1273/93; thence southeasterly to the northeastern corner of the late Pastoral Lease 2577/93, a point on the present northern boundary of Location 4989; thence easterly along that

boundary and onwards to the right bank of the Collie River; thence generally northwesterly downwards along that bank to the prolongation westerly of the northern boundary of the western severance of Location 1785; thence easterly to and along that boundary and onwards to and easterly and southerly along northern and eastern boundaries of the eastern severance of Location 1785 to the westernmost northwestern corner of Location 4165; thence easterly and generally southerly along boundaries of that location to the prolongation westerly of the westernmost northern boundary of the southwestern severance of Location 4133; thence easterly to and easterly, northerly, again easterly and again northerly along boundaries of that severance to the southwestern corner of the western severance of Location 4169; thence northerly along the western boundary of that severance and onwards to the southwestern corner of the northwestern severance of Location 4169; thence northerly and northeasterly along boundaries of that severance and onwards to the northernmost northwestern corner of the eastern severance of Location 4169; thence northeasterly along the northwestern boundary of that severance to the northwestern corner of Location 4170; thence northeasterly along the northwestern boundary of that location and northeasterly along the northwestern boundary of the western severance of Location 4205 and onwards to the prolongation southerly of the eastern boundary of Location 1650; thence northerly to and along that boundary and northerly along the eastern boundary of Location 1648 and onwards to a northeastern side of Coalfields Road; thence southeasterly along that side to the prolongation southerly of the westernmost western boundary of late Reserve 11599; thence northerly to and along that boundary to its northwestern corner; thence easterly along the northern boundary of that late reserve to the prolongation southerly of the western boundary of Location 2090; thence northerly to and along that boundary to its northwestern corner; thence northeasterly to the southeastern corner of late Pastoral Lease 153/93; thence northerly along the eastern boundary of that late lease to a southeastern side of Road Number 2231; thence northeasterly along that side to the prolongation southerly of the western boundary of the northwestern severance of Location 5433; thence northerly to and northerly and easterly along boundaries of that location to the prolongation southerly of the western boundary of the southern severance of Location 2699; thence northerly to and along that boundary and onwards to and northerly and easterly along boundaries of the northern severance of Location 2699 to the prolongation southerly of the westernmost western boundary of Location 1398; thence northerly to and along that boundary to the westernmost southern boundary of Timber Reserve 69/25; thence westerly and northerly along boundaries of that reserve to the southeastern corner of Location 1250; thence northerly, westerly, southerly, again westerly and again southerly along boundaries of that location to the prolongation easterly of the southern boundary of the western severance of Location 4622; thence westerly to and along that boundary and onwards to a western boundary of late Sawmill Permit 60/11, as shown on Department of Land Administration Plan Perth 1972; thence northerly along that boundary to the Left Bank of the Murray River; thence generally northwesterly, generally southerly, again generally northwesterly, generally northeasterly and generally westerly downwards along that bank to the prolongation southerly of the western boundary of Murray Location 1006; thence northerly along that prolongation to the southern boundary of late Reserve 4276; thence easterly along that boundary to a north-south line passing through Survey Mark S27 on Road Number 44; thence north along that line to a southeastern boundary of Location 1001; thence northeasterly and northerly along boundaries of that location and onwards to the southern boundary of late Lease 27/11; thence easterly and northerly along boundaries of that late lease to its northeastern corner a point on a southern boundary of late Lease 78/11; thence easterly and northerly along boundaries of that lease and onwards to a point in prolongation easterly of the northern boundary of Murray Location 496; thence westerly along that prolongation to the eastern boundary of Location 1068; thence northerly, westerly and southerly along boundaries of that location to a point in prolongation easterly of the northern boundary of Location 496; thence westerly to and along that boundary and onwards to the eastern boundary of Location 647; thence southerly, westerly, northerly and again westerly along boundaries of that location and onwards to a southwestern side of Boyd Road; thence generally northwesterly along sides of that road to the easternmost northeastern corner of the southern severance of Location 68; thence northerly to and northerly and westerly along boundaries of the northern severance of that location to the eastern boundary of the northern severance of Location 141; thence northerly,

westerly and southerly along boundaries of that severance to the northeastern corner of the northern severance of Location 234; thence westerly along the northern boundaries of that severance and Location 1436 and onwards to an eastern boundary of Location 275; thence southerly and westerly along boundaries of that location and onwards to a point in prolongation northerly of the western boundary of Location 599; thence southerly to and along that boundary to the southeastern corner of Lot 1 of Cockburn Sound Location 16, as shown on Office of Titles Diagram 36637; thence westerly along the southern boundary of that lot and onwards to and westerly along the southern boundaries of Lots 101 and 102 as shown on Office of Titles Diagram 53826 to its southwestern corner; thence westerly to and westerly along the southern boundary of Lot 6 as shown on Office of Titles Diagram 52395 and westerly and northerly along boundaries of Lot 63 as shown on Office of Titles Plan 739 B (1) to the prolongation easterly of the northern boundary of Lot 70; thence westerly to and along that boundary and westerly along the northern boundary of Lot 75 to its northwestern corner; thence westerly to, westerly and northerly along boundaries of Lot 4 as shown on Office of Titles Diagram 49647 and northerly along the western boundaries of Lots 5, 6 and 80 as shown on Office of Titles Plan 739A, and Lot 12, as shown on Office of Titles Plan 7485(2) to the westernmost northwestern corner of the last mentioned lot; thence northerly to and along the western boundary of that lot and the western boundary of Lot 11, as shown on Office of Titles Diagram 53125 and onwards to the southern side of Henderson West Road; thence westerly along that side to the southeastern corner of Peel Estate Lot 1090; thence westerly along the southern boundary of the lot to a northeastern boundary of the Serpentine Drain Reserve; thence generally northeasterly along boundaries of that reserve to the prolongation southeasterly of the northeastern boundary of the southern severance of Peel Estate Lot 1098; thence northwesterly to and generally northwesterly along boundaries of that severance and onwards to and generally northwesterly along the northeastern boundaries of the northern severance of that lot to its northern corner; thence northerly along the prolongation northerly of the western boundary of the northern severance of that lot to a northeastern boundary of Location 2145 (Reserve 29659); thence generally northwesterly along boundaries of that location to the southern side of Road Number 313; thence generally southeasterly along sides of that road to the prolongation southwesterly of a southeastern side of Banksia Road; thence northeasterly to and generally northeasterly and generally northerly along sides of that road and Casuarina Road to the northwestern corner of Peel Estate Lot 703; thence northwesterly to the easternmost southeastern corner of Lot 108; thence northerly along the eastern boundary of that lot and onwards to the centre line of Thomas Road; thence generally westerly along that centre line to the prolongation southerly of the centre line of Rockingham Road; thence northerly to and generally northerly along that centre line to the prolongation westerly of the northern boundary of Cockburn Sound Location 704; thence westerly to and along that boundary to the Low Water Mark of Cockburn Sound and thence generally southerly along that Mark and the Low Water Mark of the Indian Ocean to the starting point. (Including Garden, Carnac, Penguin and other islands adjacent).

DIVISION OF CANNING

All that portion of land bounded by lines starting from the intersection of the centre line the Canning River with the prolongation southwesterly of the northwestern boundary of the northern severance of Canning Location 6 and extending northeasterly to and along that boundary and the northwestern boundary of the southern severance of Location 316 and onwards to the western corner of the northern severance of the last mentioned location; thence northeasterly along the northwestern boundary of that severance and onwards to and along the centre line of Lacey Street to the prolongation northwesterly of the centre line of North Street; thence southeasterly to and along that centre line and onward to the centre line of William Street; thence southwesterly along that centre line to the prolongation northwesterly of the centre line of Brixton Street; thence southeasterly to and generally

southeasterly along that centre line to the centre line of the Midland-Kwinana Standard Gauge Railway; thence generally northerly along that centre line to the prolongation northwesterly of the westernmost southwestern boundary of Lot 7 of Location 7 as shown on Office of Titles Diagram 66249; thence southeasterly to and along that boundary and the southwestern boundaries of Lots 6, 5 and 4 as shown on Office of Titles Diagram 65526 and Lot 21 as shown on Office of Titles Diagram 65524 to a northwestern side of Coldwell Road; thence northeasterly along that side to the prolongation northwesterly of the northeastern boundary of Lot 67 of Location 289 as shown on Office of Titles Plan 4647; thence southeasterly to and along that boundary and the northeastern boundary of Lot 66 of Locations 289 and 382 and onwards to the northwestern boundary of Lot 28 of Locations 127, 128 and 382; thence southwesterly, southeasterly and northeasterly along boundaries of that lot and northeasterly along the northwestern boundaries of Lots 29 and 31 of Location 128 to the western corner of Lot 33; thence northeasterly and generally southeasterly along boundaries of that lot to its eastern corner; thence southeasterly to the northern corner of Lot 8 of Location 11 as shown on Office of Titles Diagram 53266; thence generally southeasterly along boundaries of that lot to the northeastern corner of Lot 143 of Locations 11 and 3 as shown on Office of Titles Plan 3380 (2); thence southeasterly along the northeastern boundary of that lot and onwards to the northern corner of Lot 216 of Locations 3 and 12; thence southeasterly along the northeastern boundary of that lot to the northeastern corner of Lot 5, as shown on Office of Titles Diagram 17643; thence southeasterly and southwesterly along boundaries of that lot and southwesterly along the southeastern boundary of Lot 6 to the northern corner of Lot 107 of Location 12 as shown on Office of Titles Diagram 64995; thence southeasterly along the northernmost northeastern boundary of that lot and generally southeasterly and southwesterly along boundaries of Lot 108 to the prolongation northwesterly of the northernmost northeastern boundary of Lot 27 as shown on Office of Titles Diagram 64619; thence southeasterly to and along that boundary and generally southeasterly along southwestern boundaries of Lot 51 as shown on Office of Titles Diagram 68169 to the northwestern boundary of Location 13; thence northeasterly along that boundary and northeasterly and southeasterly along boundaries of Location 708 and onwards to the easternmost northern corner of Location 344; thence southeasterly along the northernmost northeastern boundary of that location and the northeastern boundaries of Locations 155 and 83 to the western corner of Location 302; thence southeasterly generally easterly and northeasterly along boundaries of that location to the southwestern corner of Location 1162; thence easterly along the southern boundary of that location to the southwestern boundary of Location 303; thence southeasterly along that boundary and onwards to a northeastern side of Hardinge Road; thence southeasterly along that side to the prolongation northeasterly of the southeastern boundary of Location 3241; thence southwesterly to and along that boundary and onwards to the prolongation northwesterly of a northeastern boundary of Location 677; thence southeasterly to and along that boundary to the prolongation northerly of the western boundary of Location 366; thence southerly to the northwestern corner of that location; thence easterly, southerly again easterly and again southerly along boundaries of Location 366 to the northeastern corner of Location 479; thence southerly along the eastern boundary of that location to the northern boundary of the western severance of Location 313; thence easterly along that boundary and onwards to and easterly and southerly along boundaries of the eastern severance of Location 1193 to the prolongation southerly of the northernmost eastern boundary of that severance; thence southerly along that prolongation to the northern boundary of Location 425; thence easterly along that boundary and the northern boundary of Location 426 and onwards to the prolongation northerly of the eastern boundary of Location 568; thence southerly to and southerly and westerly along boundaries of that location to a southeastern side of Road Number 245; thence generally southwesterly, northwesterly and westerly along sides of that road to an eastern side of Brockway Road; thence southerly along that side to a northern side of Chevin Road; thence westerly along that side and onwards to the centre line of Canning Mills Road; thence generally southwesterly along that centre line to the prolongation westerly of the centre line of Buchanan Road; thence easterly to and along that centre line to the prolongation northerly of the eastern boundary of Lot 3 of Location 404 as shown on Office of Titles Diagram 52874; thence southerly to and along that boundary to the southernmost southern boundary of the southwestern severance of Location 404; thence

easterly along that boundary and onwards to and easterly along the southern boundary of the eastern severance of the last mentioned location to a western boundary of Location 32; thence southerly along that boundary and onwards to and southerly along the western boundary of Location 31 and again onwards to a northeastern boundary of Lot 10 as shown on Office of Titles Diagram 51118; thence generally northwesterly southwesterly and southeasterly along boundaries of that lot to and southeasterly and northeasterly along boundaries of Lot 102 of Location 681 as shown on Office of Titles Diagram 63667 to a western boundary of Lot 11 of Location 32 as shown on Office of Titles Diagram 48036; thence generally southerly, easterly, northerly, again easterly, southeasterly, southerly, again easterly and again northerly along boundaries of that lot to the southwestern corner of Lot 10 as shown on Office of Titles Diagram 45604; thence northeasterly along the southeastern boundaries of that lot and Lot 22 as shown on Office of Titles Diagram 71427 and onwards to the southern corner of the southern severance of Lot 21 as shown on Office of Titles Diagram 59736; thence northeasterly along the southeastern boundary of that severance and onwards to and northeasterly along the southeastern boundary of the northern severance of the last mentioned lot to the southern corner of Lot 36 as shown on Office of Titles Diagram 45993; thence northeasterly and easterly along boundaries of that lot and onwards to the centre line of Old Albany Road; thence generally southeasterly along that centre line and onwards to the centre line of Albany Highway; thence generally southeasterly along that centre line to the prolongation northerly of the eastern boundary of Late Lease 78/11; thence southerly along that prolongation to a point in prolongation easterly of the northern boundary of Murray Location 496; thence westerly along that prolongation to the eastern boundary of Location 1068; thence northerly, westerly and southerly along boundaries of that location to a point in prolongation easterly of the northern boundary of Location 496; thence westerly to and along that boundary and onwards to the eastern boundary of Location 647; thence southerly, westerly, northerly and again westerly along boundaries of that location and onwards to a southwestern side of Boyd Road; thence generally northwesterly along sides of that road to the easternmost northeastern corner of the southern severance of Location 68; thence northerly to and northerly and westerly along the boundaries of the northern severance of that location to the eastern boundary of the northern severance of Location 141; thence northerly, westerly and southerly along boundaries of that severance to the northeastern corner of the northern severance of Location 234; thence westerly along the northern boundaries of that severance and Location 436 and onwards to an eastern boundary of Location 275; thence southerly and westerly along boundaries of that location and onwards to a point in prolongation northerly of the western boundary of Location 599; thence southerly to and along that boundary to the southeastern corner of Lot 1 of Cockburn Sound Location 16, as shown on Office of Titles Diagram 36637; thence westerly along the southern boundary of that lot and onwards to and westerly along the southern boundaries of Lots 101 and 102 as shown on Office of Titles Diagram 53826 to its southwestern corner; thence westerly to and westerly along the southern boundary of Lot 6 as shown on Office of Titles Diagram 52395 and westerly and northerly along boundaries of Lot 63 as shown on Office of Titles Plan 739.B(1) to the prolongation easterly of the northern boundary of Lot 70; thence westerly to and along that boundary and westerly along the northern boundary of Lot 75 to its northwestern corner; thence westerly to, westerly and northerly along boundaries of Lot 4 as shown on Office of Titles Diagram 49647 and northerly along the western boundaries of Lots 5, 6 and 80 as shown on Office of Titles Plan 739A, and Lot 12 as shown on Office of Titles Plan 7485(2) to the westernmost northwestern corner of the last mentioned lot; thence northerly to and along the western boundary of that lot and the western boundary of Lot 11, as shown on Office of Titles Diagram 53125 and onwards to the southern side of Henderson West Road; thence westerly along that side to the southeastern corner of Peel Estate Lot 1090; thence westerly along the southern boundary of that lot to a northeastern boundary of the Serpentine Drain Reserve; thence generally northeasterly along boundaries of that reserve to the prolongation southeasterly of the northeastern boundary of the southern severance of Peel Estate Lot 1098; thence northwesterly to and generally northwesterly along boundaries of that severance and onwards to and generally northwesterly along the northeastern boundaries of the northern severance of that lot to its northern corner; thence northerly along the prolongation northerly of the western boundary of the northern severance of that lot to a northeastern boundary of Location 2145 (Reserve 29659); thence

generally northwesterly along boundaries of that location to the southern side of Road Number 313; thence generally southeasterly along sides of that road to the prolongation southwesterly of a southeastern side of Banksia Road; thence northeasterly to generally northeasterly and generally northerly along sides of that road and Casuarina Road to the northwestern corner of Peel Estate Lot 703; thence northwesterly to the easternmost southeastern corner of Lot 108; thence northerly along the eastern boundary of that lot and onwards to the southwestern corner of Lot 696; thence northerly along the western boundary of that lot and onwards to the southeastern corner of Lot 687; thence northwesterly along the northeastern boundary of that lot to the southern corner of Lot 688; thence northeasterly, northerly and generally southeasterly along boundaries of that lot and generally northeasterly along boundaries of Lot 690 to the southeastern corner of Lot 1354; thence northeasterly along the southeastern boundary of that lot and onwards to and northeasterly along the easternmost southeastern boundary of Lot 1333 to the southernmost southeastern corner of the eastern severance of Lot 104; thence generally northeasterly and northerly along boundaries of that severance and onwards to the centre line of Wolfe Road; thence generally northwesterly along that centre line to the prolongation southerly of the easternmost eastern boundary of Jandakot Agricultural Area Lot 23; thence northerly to and along that boundary and onwards to and northerly along the eastern boundaries of Lots 531 and 534 and again onwards to the southwestern corner of Lot 38; thence northerly along the western boundaries of that lot and Lot 39 and onwards to and along the western boundary of Lot 40 and again onwards to the centre line of Forrest Road; thence northwesterly along that centre line to the prolongation southwesterly of the centre line of Warton Road; thence northeasterly to and generally northeasterly along that centre line to the prolongation southeasterly of the centre line of Acourt Road; thence northwesterly to and generally northwesterly along that centre line and onwards to the centre line of Johnston Road; thence generally northerly along that centre line and generally northwesterly along the centre line of Clifton Road to the centre line of the Roe Highway – Controlled Access Road as shown on State Planning Commission Plan Numbers 1.0824, 1.0825, 1.2336, 1.2335, 1.0828, 1.0829/1, 1.0830 and 1.0831; thence generally northeasterly along that centre line to the centre line of the Canning River and thence generally northwesterly downwards along that centre line to the starting point.

DIVISION OF COWAN

All that portion of land bounded by lines starting from the intersection of the prolongation southeasterly of the southernmost southwestern boundary of Lot 4 of Swan Location K as shown on Office of Titles Diagram 34187 with the centre line of Balcatta Road and extending easterly and generally southeasterly along that centre line to the centre line of Erindale Road; thence generally northeasterly along that centre line to the centre line of the proposed Northern Perimeter Controlled Access, as shown on State Planning Commission Plans 1.0810 and 1.0811/1; thence generally southeasterly along that centre line to the centre line of Wanneroo Road, thence generally northwesterly along that centre line to the prolongation southwesterly of the centre line of Camberwell Road; thence northeasterly to and northeasterly, easterly and generally southeasterly along that centre line and onwards to centre line of Princess Road; thence northeasterly along that centre line to the prolongation northwesterly of the centre line of Balga Avenue; thence southeasterly to and southeasterly, easterly, generally southeasterly and again easterly along that centre line and onwards to the centre line of Mirrabooka Avenue; thence generally northerly along that centre line to the centre line of Beach Road; thence easterly and generally southeasterly along that centre line to the centre line of the northern section of Alexander Drive; thence generally southerly along that centre line to the northern boundary of Lot 467 of Location 9897 as shown on office to Titles Diagram 56140; thence westerly along that boundary to the northern corner of Location 9909; thence generally southwesterly along northwestern boundaries of that location to the northwestern corner of Lot 286 of Location L as shown on office of Titles Plan 12572; thence southwesterly along the northwestern boundary of that lot and generally southwesterly along northwestern boundaries of Lot 285 of Locations L and 4780 to the northwestern corner of lot 284 of Location 4780; thence southwesterly along the northwestern boundary of that lot and southwesterly along the northwestern boundaries of Lots 283, 282, and 281 to the northernmost northwestern corner of Lot 280 of Locations

4780 and L; thence southwesterly and southerly along boundaries of that lot and southerly along the western boundary of Lot 279 of Location L to the northwestern corner of Lot 273 as shown on Office of Titles Diagram 55106; thence southerly along the western boundary of that lot and onwards to the centre line of Widgee Road; thence westerly along that centre line to the prolongation northerly of the centre line of the southern section of Alexander Drive; thence southerly to and generally southerly, generally southwesterly and again generally southerly along that centre line to the centre line of Morley Drive; thence generally northeasterly along that centre line to the centre line of Wellington Road; thence generally southeasterly along that centre line to the centre line of the western section of Walter Road; thence generally easterly along that centre line and onwards to and generally easterly along the centre line of the eastern section of Walter Road to the prolongation southerly of the western side of Wicks Street; thence northerly to and along that side and onwards to the southeastern corner of Lot 363 of Swan Location 01 as shown on Office of Titles Plan 9862; thence northerly along eastern boundaries of that lot and Lot 361 and onwards to the centre line of Aussat Drive; thence generally northeasterly along that centre line to the prolongation southerly of the eastern boundary of Lot 481 of Swan Location 1180 as shown on Office of Titles Plan 16243; thence northerly to and northerly along the eastern boundaries of Lots 481 to 488 and 480 to the centre line of Wheatstone Drive; thence westerly along that centre line to the prolongation southerly of the western side of Milligan Avenue; thence northerly to and along that side and onwards to the southeastern corner of Lot 649 of Swan Location M1 as shown on Office of Titles Plan 15498; thence northerly along the eastern boundary of that lot and northerly along the eastern boundaries of Lots 658 to 664 of Swan Locations M and M1 and onwards to the southeastern corner of Lot 665 of Swan Location M as shown on Office of Titles Plan 15497; thence northerly along the eastern boundaries of that lot and Lots 696 to 701 and onwards to the centre line of Darwin Crescent; thence westerly along that centre line and westerly along the centre line of Wandoo Road and onwards to the centre line of Beechboro Road; thence generally northerly along that centre line and onwards to the centre line of Gnangarra Road; thence generally westerly, generally southwesterly, again generally westerly and again generally southwesterly along that centre line to the prolongation southerly of the centre line of Callaway Street; thence northerly to and generally northerly along that centre line and onwards to the southern boundary of Reserve 8162; thence westerly along that boundary and westerly and northerly along boundaries of Location 672 to the prolongation easterly of the centre line of Mary Street; thence westerly to and generally westerly along that centre line and onwards to the centre line of Wanneroo Road; thence generally northwesterly along that centre line to the prolongation southeasterly of the centre line of Ocean Reef Road; thence northwesterly to and generally northwesterly along that centre line and onwards to the centre line of Mullaloo Drive; thence generally northwesterly and generally southwesterly along that centre line to the centre line of Okely Road; thence generally southerly along that centre line to the prolongation northwesterly of the northeastern boundary of Location 10145; thence southeasterly to and southeasterly along that boundary and the northeastern boundary of Location 9454 to the northwestern corner of Lot 849 of Location 1315, as shown on Office of Titles Plan 10409; thence southeasterly and easterly along boundaries of that lot to the prolongation northwesterly of the northernmost southwestern boundary of Lot 150, as shown on Office of Titles Diagram 41921; thence southeasterly to and generally southeasterly, southwesterly and again generally southeasterly along boundaries of that lot to the northernmost southwestern corner of the southern severance of Lot 51, as shown on Office of Titles Plan 12574; thence generally southeasterly and easterly along boundaries of that severance to the prolongation northwesterly of the southwestern boundary of Lot 7 of Location 1315 as shown on Office of Titles Diagram 42789; thence southeasterly to and along that boundary and generally southeasterly and generally southwesterly along boundaries of Lot 594 as shown on Office of Titles Plan 9355, Lot 7 as shown on Office of Titles Diagram 42998, Lot 1 as shown on Office of Titles Diagram 48711, Lot 601 of Location K as shown on Office of Titles Diagram 47997, Lot 4 as shown on Office of Titles Diagram 41612 and Lot 602 as shown on Office of Titles Diagram 47996 to the southwestern corner of the last mentioned lot and thence westerly, generally southwesterly, and generally southeasterly along boundaries of Lot 4 as shown on Office of Titles Diagram 34187 and onwards to the starting point.

DIVISION OF CURTIN

All that portion of land bounded by lines starting from the intersection of the Low Water Mark of the Indian Ocean with the prolongation westerly of the southern side of McCabe Street and extending easterly to and easterly and northeasterly along sides of that street to a line in prolongation southerly of the western boundary of Reserve Number 9140; thence southerly along that prolongation to the centre line of the Swan River; thence generally easterly and generally northeasterly upwards along that centre line to the centre line of the Narrows Bridge; thence northeasterly along that centre line and generally northeasterly along the centre line of the Narrows Interchange to the centre line of the Mitchell Freeway as shown on State Planning Commission Plan Numbers 1.1628 and 1.1629; thence generally northerly along that centre line to the prolongation southwesterly of the centre line of Charles Street; thence northeasterly to, generally northerly and generally northwesterly along that centre line and generally northwesterly along the centre line of Wanneroo Road to the centre line of McDonald Street; thence westerly along that centre line and onwards to the centre line of Frobisher Street, thence generally southerly along that centre line and onwards to the prolongation northerly of the centre line of the northern section of Harborne Street; thence southerly to and generally southerly along that centre line and onwards to the centre line of the southern section of Harborne Street; thence generally southerly along that centre line to the prolongation easterly of the centre line of Parkland Road; thence westerly to and along that centre line and onwards to an eastern boundary of the southern severance of Herdsman Sub Lot 484 thence westerly to the intersection of an eastern side of Pearson Street with the prolongation easterly of the centre line of Hale Road; thence westerly to and along that centre line to the prolongation northerly of the centre line of Lucca Street; thence southerly to and generally southerly along that centre line and onwards to the centre line of Tuscany Way; thence westerly, generally southwesterly, southerly and again generally southwesterly along that centre line and onwards to the centre line of Empire Avenue; thence generally northwesterly and generally westerly along that centre line to the prolongation southerly of the centre line of Weaponess Road; thence northerly to and generally northerly along that centre line to the centre line of Hale Road; thence westerly along that centre line to an eastern side of Brompton Road; thence northerly along that side and onwards to the southeastern corner of Swan Location 9831; thence northerly and westerly along boundaries of that location to the north-eastern corner of Lot 214 of Location 1911, as shown on Office of Titles Plan 12386; thence westerly along the northern boundary of that lot to its northwestern corner; thence westerly to and along the northern side of Peasholm Street and onwards to the northeastern corner of Location 2301; thence westerly along the northern boundary of that location and onwards to the Low Water mark of the Indian Ocean and thence generally southerly along that mark to the starting point. (Including Islands adjacent).

DIVISION OF FORREST

All that portion of land bounded by lines starting from the intersection of the Low Water Mark of the Southern Ocean with the prolongation southerly of the eastern boundary of Plantagenet Location 6853 and extending northerly to and along that boundary and onwards to the southeastern corner of Location 6927; thence generally westerly and northerly along boundaries of that location to the northeastern corner of Location 6848; thence westerly along the northern boundary of that location and onwards to the northeastern boundary of Location 6850; thence northwesterly along that boundary and onwards to the southeastern boundary of Location 6846; thence southwesterly and northwesterly along boundaries of that location to the northern corner of Location 6847; thence southwesterly along the northwestern boundary of that location and onwards to a southwestern side of Boundary Road; thence generally northwesterly along sides of that road to a southeastern side of Chillinup Road; thence generally southwesterly along sides of that road to the prolongation southeasterly of the northeastern boundary of Location 6216; thence northwesterly to and northwesterly and southwesterly along boundaries of that location to the southwestern corner of Location 6212; thence northerly along the western boundary of that location to its intersection with a line joining Survey Mark L28 on the right bank of the Pallingup River with the northeastern corner of Reserve 1090; thence southwesterly along that line to the

northeastern corner of Reserve 1090; thence southerly along the eastern boundary of that reserve and onwards to the northwestern boundary of Location 6241; thence southwesterly and southerly along boundaries of that location to the prolongation easterly of the southern boundary of Location 2585; thence westerly to and along that boundary and onwards to the prolongation northeasterly of the northwestern boundary of Location 6242; thence southwesterly to and southwesterly and southerly along boundaries of that location to the northern boundary of Location 6548; thence westerly and southerly along boundaries of that location to a northwestern side of Chillinup Road; thence generally southwesterly and westerly along sides of that road to the prolongation northerly of a western side of Peeifer Road; thence southerly to and generally southerly along sides of that road to the northeastern corner of Location 6688; thence westerly along the northern boundary of that location and onwards to and westerly along the northernmost northern boundary of Location 5951 to its northwestern corner; thence westerly along the northern boundary of Location 5950 and onwards to an eastern boundary of the western severance of Location 5949; thence northerly and westerly along boundaries of that severance to the southernmost southwestern corner of the southern severance of Location 5874; thence northerly, westerly, again northerly and again westerly along boundaries of that severance to the left bank of the Kalgan River; thence generally southerly downwards along that bank to the prolongation easterly of the northern boundary of Location 1610; thence westerly to and along that boundary and onwards to the northeastern corner of the northern severance of Location 5642; thence westerly and southerly along boundaries of that severance and onwards to and southerly along the western boundary of the southern severance of Location 5642 to the northern boundary of Location 4996; thence westerly along that boundary and onwards to a northwestern side of Road Number 12461; thence generally southwesterly, westerly, southerly, again generally southwesterly and generally westerly along sides of that road to the eastern boundary of the eastern severance of Location 6176; thence southerly along that boundary to the northernmost northwestern corner of Location 1146; thence easterly and southerly along boundaries of that location to the northeastern corner of Location 2228; thence southerly and westerly along boundaries of that location to the prolongation northerly of the western boundary of Location 4708; thence southerly to and along that boundary to the easternmost southeastern corner of Location 4870; thence westerly along the easternmost southern boundary of that location to the prolongation northerly of the eastern boundary of Location 5258; thence southerly to and along that boundary to the northern boundary of Location 4725; thence westerly along that boundary and onwards to an eastern boundary of Location 5786; thence northerly and westerly along boundaries of that location to the northernmost northeastern corner of Location 5787; thence southerly, easterly, again southerly and westerly along boundaries of that location to the southeastern corner of Location 5407; thence westerly along the southern boundary of that location to an eastern side of Morande Road; thence southerly along that side and onwards to and southerly along an eastern side of Yungup Road North to the northeastern corner of the southeastern severance of Location 5802; thence southerly and westerly along boundaries of that severance and onwards to the northernmost northeastern corner of the southwestern severance of Location 5855; thence westerly along the northernmost northern boundary of that severance to the northeastern corner of Location 5856; thence westerly, southwesterly and generally southeasterly along boundaries of that location to the western corner of Location 5857; thence southeasterly along the southwestern boundary of that location to the northwestern corner of Location 3705; thence southerly along the western boundary of that location to its southwestern corner; thence southeasterly to the northeastern corner of Location 3780; thence southerly along the eastern boundary of that location to the southernmost northeastern corner of Location 6521; thence southerly along the southernmost eastern boundary of that location to the easternmost northeastern corner of Class A Reserve 18739; thence westerly, northerly, again westerly, southerly and again westerly along boundaries of that reserve and onwards to the eastern boundary of Location 5743; thence northerly and westerly along boundaries of that location and westerly along the southern boundary of Location 5215 and onwards to the eastern corner of Location 5737; thence westerly, northerly and southwesterly along boundaries of that location and onwards to a northeastern boundary of the southeastern severance of Location 5738; thence northwesterly and westerly along boundaries of that severance and onwards to and westerly along the

northern boundary of the central severance of Location 5738 to the northeastern corner of Location 6963; thence westerly along the northern boundary of that location to the northeastern corner of the northwestern severance of Location 5738; thence westerly along the northern boundary of that severance to the northeastern corner of Location 7193; thence westerly and southerly along boundaries of that location to the southeastern corner of Location 4461; thence westerly along the southern boundary of that location to the easternmost southeastern corner of Location 4687; thence westerly, southerly and again westerly along boundaries of that location to the easternmost southeastern corner of Location 4934; thence westerly, southerly, again westerly and northerly along boundaries of that location to the northeastern corner of Location 2347; thence westerly along the northern boundary of that location and onwards to the eastern boundary of Location 2783; thence northerly westerly and southerly along boundaries of that location to the southeastern corner of Location 2671; thence westerly along the southern boundary of that location and onwards to the southeastern corner of Location 6751; thence westerly along the southern boundary of that location and onwards to the easternmost southeastern corner of Location 7116; thence westerly, southerly, and again westerly along boundaries of that location and onwards to the prolongation southerly of the eastern boundary of the southern severance of Location 3513; thence northerly to and along that boundary and onwards to the southeastern corner of the northern severance of that location; thence northerly along the eastern boundary of that severance and onwards to the southeastern corner of the northern severance of that location; thence northerly, westerly and southerly along boundaries of that severance to the northern boundary of Location 2473; thence westerly along the northern boundary of that location and westerly along the northern boundary of Location 765 to the eastern boundary of Location 2694; thence southerly to the prolongation easterly of the southern boundary of Location 3361; thence westerly along that prolongation to the eastern boundary of Location 3669; thence northerly and westerly along boundaries of that location to the eastern boundary of Location 5939; thence southerly along that boundary to the southwestern corner of Location 3361; thence westerly along the prolongation westerly of the southern boundary of that location to the eastern boundary of Location 3542; thence northerly and westerly along boundaries of that location and westerly along the northern boundary of Location 5081 to the southeastern corner of the eastern severance of Location 1899; thence northerly and westerly along boundaries of that severance and onwards to the northeastern corner of the western severance of Location 1899; thence westerly and southeasterly along boundaries of that severance to the prolongation easterly of the northern boundary of Hay Location 371; thence westerly to and along that boundary and westerly along the northernmost northern boundary of Location 677 and onwards to the prolongation southerly of the western boundary of Location 72; thence northerly to and along that boundary to the southern boundary of Location 41; thence westerly along that boundary to the southeastern corner of the southern severance of Location 88; thence westerly and northerly along boundaries of that severance and onwards to the southeastern corner of Location 52; thence westerly and northerly along boundaries of that location to the southernmost southeastern corner of Location 89; thence westerly along the southernmost southern boundary of that location and onwards to the eastern boundary of Location 139; thence southerly and westerly along boundaries of that location to a southeastern side of Blue Lake Road; thence generally southwesterly along sides of that road to a northeastern side of The Springs Road; thence generally southeasterly along sides of that road and onwards to a southern side of Blue Lake Road; thence generally westerly along sides of that road to the northeastern corner of Location 506; thence southerly, westerly and northerly along boundaries of that location to a southern side of Blue Lake Road; thence generally westerly along sides of that road to the eastern boundary of late Reserve 20071; thence northerly and westerly along boundaries of that late reserve to the northeastern corner of late Reserve 20411; thence westerly along the northern boundary of that late reserve and onwards to the right bank of the Frankland River; thence generally northerly upwards along that bank of Poorginup Gully; thence generally northwesterly along that gully to a western side of a road, as surveyed and shown on Department of Land Administration .B. 592; thence generally northerly along sides of that road to the southeastern corner of Nelson Location 7707; thence northerly along the eastern boundary of that location and onwards to and along the eastern boundary of Location 7705 to its northeastern corner; thence easterly to and easterly and northerly along boundaries of late

Location 7710 and onwards to the southeastern corner of late Location 7094; thence northerly along the eastern boundaries of that late location and late Location 7095 to the southwestern corner of late Location 7709; thence easterly, northerly and westerly along boundaries of that late location to the southeastern corner of late Location 7708; thence northerly along the eastern boundary of that late location and onwards to a northern side of Road Number 405; thence generally northwesterly along sides of that road to the southwestern corner of Location 12681; thence northerly along the western boundary of that location and northerly and easterly along boundaries of Location 12976 to the southwestern corner of Location 12672; thence northerly and northeasterly along boundaries of that location to the prolongation southerly of the westernmost western boundary of the southeastern severance of Location 12624; thence northerly to and along that boundary and onwards to the southern corner of the northwestern severance of that location; thence northerly, easterly, again northerly and again easterly along boundaries of that severance to the southwestern corner of the southwestern severance of Location 12634; thence northerly along the western boundary of that severance and onwards to the southwestern corner of the western severance of that location; thence northerly along the western boundary of that severance and onwards to the westernmost southwestern corner of the northeastern severance of that location; thence northerly along the western boundary of that severance to its northwestern corner; thence northwesterly to the northeastern corner of the northwestern severance of Location 7977; thence generally westerly along the northern boundaries of that severance to its northwestern corner; thence northeasterly to the southwestern corner of the western severance of Location 7978; thence northwesterly to the northernmost northeastern corner of the northwestern severance of Location 7977; thence generally westerly along boundaries of that severance to its northernmost northwestern corner; thence northeasterly to the southwestern corner of the western severance of Location 7978; thence generally northerly and easterly along boundaries of that severance and onwards to the northwestern corner of the eastern severance of the last mentioned location; thence generally easterly, along northern boundaries of that severance and Location 7981 and onwards to the northwestern corner of late Location 7991; thence easterly along the northern boundary of that late location and generally easterly along southern sides of former Road Number 3445 to the western boundary of late Pastoral Lease 2195/93; thence northerly along that boundary to the southern boundary of late Location 7110; thence easterly along that boundary to the westernmost western boundary of Location 8148; thence northerly along that boundary and northerly along the western boundary of Location 6574 and onwards to a northeastern side of Mullidup Road; thence generally northwesterly and generally westerly along sides of that road to the right bank of the Tone River; thence generally northeasterly upwards along that bank to the prolongation easterly of the northern boundary of Location 6673; thence westerly to and along that boundary and westerly along the northern boundary of the northern severance of Reserve 9993 to the southeastern corner of Location 6674; thence northerly along the easternmost eastern boundary of that location to the southeastern corner of Location 3982; thence northeasterly and northerly along boundaries of that location to the southeastern corner of Location 6107; thence northerly along the eastern boundary of that location and onwards to the easternmost southeastern corner of Location 12625; thence northerly and westerly along boundaries of that location to the southwestern corner of Location 7870; thence northerly along the western boundary of that location and northerly along the western boundary of Location 12727 to the southernmost southwestern corner of the eastern severance of Location 9838; thence northerly and westerly along boundaries of that severance and onwards to a western side of Woodenbillup Road; thence generally northerly along sides of that road to the northeastern corner of Location 5278; thence westerly along the northern boundary of that location to the easternmost southeastern corner of Location 13231; thence westerly, southerly, again westerly and northerly along boundaries of that location to the southern boundary of Location 2395; thence westerly along that boundary to the southeastern corner of Location 7547; thence northerly, westerly and again northerly along boundaries of that location and onwards to a southeastern boundary of Location 12209; thence northeasterly, northerly, northwesterly and westerly along boundaries of that location to the prolongation southerly of

the western boundary of Location 2045; thence northerly to and northerly and easterly along boundaries of that location and onwards to and along the northern boundary of Location 3716 and again onwards to the southwestern corner of Location 12722; thence northerly and generally northeasterly along western and northwestern boundaries of that location to its northern corner; thence northerly along the prolongation northerly of the eastern boundary of that location to a northwestern side of Foley Road; thence generally northeasterly, northerly, westerly and again northerly along sides of that road and onwards to the prolongation westerly of the southernmost southern boundary of the northern severance of Location 2318; thence easterly to and easterly and northerly along boundaries of that severance and northerly and westerly along boundaries of Location 1513 to the prolongation southerly of the eastern boundary of Location 2233; thence northerly to and along that boundary and onwards to a southern boundary of Location 2791; thence easterly and northerly along boundaries of that location and northerly along the eastern boundary of Location 2790 and onwards to the northern side of Hart Road; thence easterly along that side to the southwestern corner of Location 2779; thence northerly along the western boundary of that location and northerly, westerly and again northerly along boundaries of Location 2776 and onwards to the southeastern boundary of Location 3762; thence northeasterly, westerly and northerly along boundaries of that location and northerly along eastern boundaries of Locations 2287 and 2289 to the southern boundary of Location 2593; thence easterly and northerly along boundaries of that location and northerly along the eastern boundary of Location 2594 and onwards to the southern boundary of Location 2607; thence easterly and northerly along boundaries of that location and northerly and westerly along boundaries of Location 8515 to the southeastern corner of Location 2610; thence northerly along the eastern boundary of that location and onwards to and along the eastern boundary of Location 2585 to its northern corner; thence northwesterly to the southern corner of Location 2577; thence northwesterly and northeasterly along boundaries of that location and northeasterly along northwestern boundaries of Locations 3078 and 3077 and onwards to the right bank of the Balgarup River; thence generally northwesterly downwards along that bank and onwards to the right bank of the Blackwood River; thence generally westerly downwards along that bank to the prolongation easterly of the northern boundary of Location 1223; thence westerly to and westerly and southerly along boundaries of that location to its southwestern corner; thence westerly along the prolongation westerly of the southern boundary of Location 1223 to the eastern boundary of Location 3539; thence northerly along that boundary and onwards to a northern side of Road Number 4239; thence westerly along that side to the prolongation northerly of the eastern boundary of the southwestern severance of Wellington Location 2484; thence southerly to and southerly and westerly along boundaries of that severance to an eastern side of Road Number 5210; thence northerly along that side to the northwestern corner of the northern severance of Location 2484; thence northwesterly to the easternmost northeastern corner of Location 2900; thence generally northwesterly along boundaries of that location to the prolongation southerly of the western boundary of Location 3778; thence northerly to and along that boundary to the southernmost southern boundary of the southwestern severance of Location 4931; thence westerly, northerly and again westerly along boundaries of that severance to the northeastern corner of Location 3723; thence southerly and westerly along boundaries of that location to the southeastern corner of Location 2470; thence northerly along the eastern boundary of that location to the southeastern corner of the southwestern severance of Location 3776; thence westerly and northerly along boundaries of that severance and onwards to the southeastern corner of the eastern severance of Location 2890; thence generally southwesterly, generally westerly and northerly along boundaries of that severance to the prolongation easterly of the northernmost northern boundary of Location 2668; thence westerly to and along that boundary to the eastern boundary of Location 2094; thence northerly and westerly along boundaries of that location to the southwestern corner of Location 2669; thence generally northeasterly along boundaries of that location to the prolongation easterly of the southern boundary of Location 2506; thence westerly to and westerly and northerly along boundaries of that location to the northernmost northeastern corner of late Pastoral Lease 1836/93; thence westerly along the northernmost northern boundary of that late lease to the right bank of the Collie River; thence generally northwesterly downwards along that bank to the northern boundary of Location 4989; thence westerly along that boundary to the northeastern corner of the late

Pastoral Lease 2577/93; thence northwesterly to the intersection of the prolongation westerly of the northern boundary of Location 4132 with the prolongation northerly of the eastern boundary of the late Pastoral Lease 1273/93, a point on a present southern Collie River Mineral Field boundary; thence westerly and northerly along boundaries of that mineral field to the prolongation easterly of the southern boundary of Location 1747; thence westerly to and westerly and northerly to the southern boundary of Location 1271; thence westerly along that boundary and onwards to the eastern boundary of Location 1311; thence northerly and westerly along boundaries of that location to a north-south line passing through the One Mile Peg a point on a southern boundary of the Collie River Mineral Field, as shown on Department of Land Administration Original Plan Wellington 307; thence northerly to, westerly, northerly, easterly and again northerly along boundaries of that mineral field to the left bank of the Collie River; thence generally westerly and generally southerly downwards along that bank and the eastern side of Wellington Dam to the southern boundary of Location 56; thence westerly along that boundary to the left bank of the Collie River; thence generally westerly downwards along that bank to the prolongation southerly of the southernmost western boundary of Lot 2 of Wellington Locations 1 and 2, as shown on Office of Titles Diagram 26615; thence northerly to and northerly, westerly and again northerly along boundaries of that lot and onwards to a northeastern side of Raymond Road; thence northwesterly along that side to the southern corner of Part Lot 25 of Location 1 as shown on Office of Titles Plan 16437; thence generally northeasterly along boundaries of that part lot and Part Lot 13 and onwards to the southeastern corner of Part Location 1 as shown on Office of Titles Plan 16438; thence generally northeasterly and generally northwesterly along boundaries of that part location and onwards to and generally northwesterly along the northeastern boundaries of Part Lot 2 and again onwards to the southeastern corner of Part Lot 1; thence generally northwesterly along boundaries of that part lot and onwards to the southeastern corner of Part Lot 336 as shown on Office of Titles Plan 16440; thence generally northwesterly along boundaries of that part lot and northwesterly and northerly along boundaries of Part Lot 335 and onwards to the southeastern corner of Part Lot 2; thence northerly, southwesterly and generally northwesterly along boundaries of that part lot to the southeastern corner of Part Location 1 as shown on Office of Titles Plan 16439; thence generally northwesterly along the northeastern boundaries of that part location, Part Lot 1 and Part Lot 31 to the northeastern corner of Part Lot 14; thence generally northwesterly and southwesterly along boundaries of that part lot and onwards to the northernmost northeastern corner of Lot 49 as shown on Office of Titles Plan 12866; thence southwesterly along the northwestern boundaries of that lot and Lot 48 and onwards to the northeastern corner of Lot 39; thence southwesterly along the northwestern boundary of that lot to the northernmost northeastern corner of Location 5302; thence southwesterly along the northernmost northwestern boundary of that location to a northeastern side of Cathedral Avenue (Road Number 47); thence northwesterly along that side to the prolongation easterly of the northern boundary of Lot 2 of Leschenault Location 24 as shown on Office of Titles Plan 3957; thence westerly to and westerly along that boundary and onwards to the Low Water Mark of the Indian Ocean and thence generally southwesterly, generally westerly, generally northwesterly, generally southeasterly, generally easterly and generally northeasterly along that mark to the starting point. (Including islands adjacent).

DIVISION OF FREMANTLE

All that portion of land bounded by lines starting from the intersection of the Low Water Mark of the Indian Ocean with the prolongation westerly of the southern side of McCabe Street and extending easterly to and easterly and northeasterly along sides of that street to a line in prolongation southerly of the western boundary of Reserve Number 9140; thence southerly along that prolongation to the centre line of the Swan River; thence generally easterly and generally northeasterly upwards along that centre line to the prolongation northwesterly of the northernmost northeastern boundary of Swan Location 10790; thence southeasterly to and generally southeasterly, southwesterly and southeasterly along boundaries of that location and onwards to the centre line of Canning Highway; thence southwesterly along that centre line to the prolongation northerly of the centre line of North lake Road; thence southerly to and generally southerly along that centre line and onwards to

the northern boundary of Lot 3 of Cockburn Sound Location 10 as shown on Office of Titles Plan Number 12894; thence easterly and generally southerly along boundaries of that lot and onwards to and southerly along the northernmost eastern boundary of Lot 4 and again onwards to the centre line of the Roe Highway – Controlled Access Road as shown on State Planning Commission Plan Numbers 0.0245/1, 0.0214, 1.0763, 1.0823/1 and 1.0824; thence generally northeasterly, generally easterly and again generally northeasterly along that centre line to the centre line of Clifton Road, thence southeasterly along that centre line and generally southerly along the centre line of Johnston Road to the prolongation northwesterly of the centre line of Acourt Road; thence southeasterly to and generally southeasterly along that centre line and onwards to the centre line of Warton Road; thence generally southwesterly along that centre line and onwards to the centre line of Forrest Road; thence southeasterly along that centre line to the prolongation northerly of the western boundary of Jandakot Agricultural Area Lot 40; thence southerly to and along that boundary and onwards to the northwestern corner of Lot 39, thence southerly along the western boundary of that lot and southerly along the western boundary of lot 38 and onwards to the northeastern corner of Lot 534; thence southerly along the eastern boundaries of that lot and Lot 531 and onwards to the northeastern corner of Lot 23; thence southerly along the eastern boundary of that lot and onwards to the centre line of Wolfe Road; thence generally southeasterly along that centre line to the prolongation northerly of the eastern boundary of Peel Estate Lot 104; thence southerly to and southerly and generally southwesterly along boundaries of that lot to the northeastern corner of lot 1333; thence southwesterly along the southeastern boundary of that lot and onwards to and southwesterly along the southeastern boundary of Lot 1354 to the northernmost northeastern corner of Lot 690, thence generally southwesterly along boundaries of that lot to the southeastern corner of Lot 688; thence generally northwesterly and southwesterly along boundaries of that lot to its southwestern corner; thence southeasterly to and along the southwestern boundary of Lot 689 to its southwestern corner; thence southerly to and along the western boundary of Lot 696 and onwards to the centre line of Thomas Road; thence generally westerly along that centre line to the prolongation southerly of the centre line of Rockingham Road; thence northerly to and generally northerly along that centre line to the prolongation westerly of the northern boundary of Cockburn Sound Location 704; thence westerly to and along that boundary to the Low Water Mark of Cockburn Sound and thence generally northerly along that mark and the Low Water Mark of the Indian Ocean crossing the entrance to Fremantle Harbour to the starting point.

(Including Rottmest Island)

DIVISION OF KALGOORLIE

All that portion of land bounded by lines starting from the intersection of the Low Water Mark of the Indian Ocean with the prolongation westerly of the westernmost northern boundary of Pastoral Lease 3114/969; and extending east to, east, north, again east, south, again east, again south, again east, and again south along boundaries of that lease to a southern boundary of Gascoyne Goldfield; thence easterly along that boundary to an eastern boundary of Pastoral Lease 3114/1100; thence southeasterly to the northernmost northwestern corner of Pastoral Lease 3114/491; thence east and north along boundaries of Pastoral Lease 398/587 to a southeastern corner of Murchison Location 203 (Reserve 40628); thence north, east, again north, west, again north, again east, again north and onwards to the former westernmost northwestern corner of Pastoral Lease 3114/866; thence west to a present western boundary of Pastoral Lease 3114/866, thence south, east and again south along boundaries of that lease, and south and west along the boundaries of the late Lease 1063/96 to a western boundary of the late Lease 257/94; thence south along that boundary to a northern boundary of the late Lease 241/94; thence south along boundaries of that late lease to a northern boundary of the late Lease 241/94; thence west and south along boundaries of that late lease to a northern boundary of the late Lease 250/94; thence east and south along boundaries of that late lease to a northeastern corner of the late Lease 244/94; thence south and west along boundaries of that late lease and south along the east boundary of late Pastoral Lease 241/93 to the north boundary of late Pastoral Lease 390/93; thence east and south along boundaries of that late pastoral lease and south 3033.81 metres and east

2537.53 metres along boundaries of late Pastoral Lease 394/93 to the westernmost northwestern corner of late Pastoral Lease 517/94; thence south 3218.69 metres and east 12693.7 metres along boundaries of that late pastoral lease to the westernmost western boundary of Pastoral Lease 3114/440; thence north, east, again north, again east, south, again east, again south, again east, again south, again east, and again south along boundaries of that pastoral lease to the northernmost northwestern corner of Pastoral Lease 3114/1161; thence south, west, again south, again west, again south and east along boundaries of that pastoral lease to a northeastern corner of Pastoral Lease 3114/434; thence south 8131.41 metres, west 5583.42 metres and north 4828.03 metres along boundaries of late Pastoral Lease 394/1404 to the westernmost northwestern corner of that late pastoral lease; thence west along a southern boundary of late Pastoral Lease 3114/900 to a southwestern corner of that pastoral lease; thence southerly along a line joining that corner and the northeastern corner of Victoria Location 6463 to the northeastern boundary of Location 4162; thence southeasterly along that boundary, southeasterly and easterly to and along boundaries of Location 4711 and easterly along the northern boundary of Location 7167 to the southwestern corner of Location 7168; thence northerly, easterly and southerly about 1078 metres to a southwestern corner of late Pastoral Lease 392/529; thence east about 12835 metres along southern boundaries of that pastoral lease and late Pastoral Lease 394/1082 to a western boundary of Pastoral Lease 3114/662; thence north, west, again north, east, again north, again east and again north along boundaries of that pastoral lease to the northernmost northwestern corner of late Pastoral Lease 712/96; thence east about 12079 metres, south about 9056 metres, again east 5578.79 metres and again south 6839.71 metres along boundaries of that late pastoral lease to a northwestern corner of Pastoral Lease 3114/430; thence south 10429.56 metres along a western boundary of that pastoral lease and an eastern boundary of late Pastoral Lease 582/96 to a northern boundary of late Pastoral Lease 2440/93; thence east 3218.69 metres, south 11502.38 metres, west 2841.9 metres, again south 842.49 metres, again west 6035.04 metres, again south 12414.48 metres, again east 6046.51 metres and again south 9002.67 metres along boundaries of that late pastoral lease to a northern boundary of Pastoral Lease 3114/675; thence west about 784.56 metres along that boundary to an eastern boundary of Reserve 9484; thence south, west and north along boundaries of that reserve to a northern boundary of Pastoral Lease 3114/675; thence west, south, easterly, southerly, again easterly, again southerly, again easterly, again southerly, again easterly, again southerly, again easterly, again southerly, east, again south, again east, again south, again east, north, again east and again north along boundaries of that pastoral lease to a northwestern corner of Pastoral Lease 3114/424; thence easterly, northerly, again easterly, again northerly, again easterly, southerly, again easterly and again southerly along boundaries of that lease to a northern boundary of Pastoral Lease 3114/886; thence easterly along that boundary to the western boundary of Reserve 16273; thence northerly, easterly and southerly along boundaries of that reserve to the northern boundary of Reserve 15549; thence easterly, southerly and westerly along boundaries of that reserve to an eastern boundary of Reserve 16273; thence southerly about 2615.18 metres along that boundary and westerly about 1924.37 metres along the southern boundary of that reserve; thence south to a northern boundary of Pastoral Lease 3114/961; thence easterly, southerly, westerly and again southerly along boundaries of that lease to the northernmost northeastern corner of Pastoral Lease 3114/529; thence southerly, easterly, and again southerly to its southeastern corner, a point on the northernmost western boundary of Pastoral Lease 398/616; thence southerly and easterly along boundaries of that lease and onwards to an eastern shore of Lake Moore; thence generally northeasterly, generally southeasterly and generally northerly along shores of that lake to the prolongation westerly of the southernmost southern boundary of Pastoral Lease 3114/523; thence easterly to and along that boundary and onwards to the surveyed line of the Number One Rabbit Proof Fence; thence generally southerly and generally southeasterly along that surveyed line to the prolongation southwesterly of the northwestern boundary of Jilbadji Location 31; thence northeasterly to and northeasterly and southeasterly along boundaries of that location to a northwestern side of Day Road; thence generally northeasterly along sides of that road to the prolongation northwesterly of the southwestern boundary of Location 103; thence southeasterly to and southeasterly and easterly along boundaries of that location to the prolongation northerly of the westernmost western boundary of Location 153; thence southerly to and southerly and easterly along boundaries

of that location and onwards to the prolongation northerly of the eastern boundary of Location 832; thence southerly to the northeastern corner of the last mentioned location; thence easterly along the prolongation easterly of the northern boundary of the last mentioned location to the prolongation northerly of the western boundary of Location 855; thence southerly to and along that boundary to the southeastern corner of Location 158; thence westerly along the southern boundary of that location and onwards to the southeastern corner of Location 152; thence westerly along the southern boundary of that location and Location 145 to the southeastern corner of the southern severance of Location 150; thence westerly along the southern boundary of that severance and onwards to the surveyed line of the Number One Rabbit Proof Fence; thence generally southeasterly along that surveyed line to the prolongation westerly of the northern boundary of Leake Location 9; thence easterly to and along that boundary and onwards to and along the northern boundary of Location 8 to the western boundary of Location 193; thence northerly and easterly along boundaries of that location and onwards to the northwestern corner of Location 3; thence easterly and southerly along boundaries of that location to the northwestern corner of Location 199; thence easterly along the northern boundary of that location to the western boundary of Location 4; thence northerly and easterly along boundaries of that location and easterly and southerly along boundaries of Location 197 to the northeastern corner of Location 198; thence southerly along the eastern boundary of that location and onwards to and along the eastern boundaries of Locations 13 and 16 to the prolongation westerly of the northern boundary of Location 17; thence easterly to and easterly and southerly along boundaries of that location and onwards to the northeastern corner of Location 18; thence southerly along the eastern boundary of that location and Location 25 and onwards to the northern boundary of Location 26; thence easterly, southerly and westerly along boundaries of that location to the northeastern corner of Location 266; thence westerly along the northern boundary of that location and Location 265 and onwards to the surveyed line of the Number One Rabbit Proof Fence; thence generally southeasterly along that surveyed line to the prolongation northeasterly of the southeastern boundary of Roe Location 1232; thence east to a line joining Koorarawalyee Well and the 145 Mile Post on the surveyed line of the Number One Rabbit Proof Fence; thence southerly along that line to a point situate east of the 120 Mile Post on the surveyed line of the Number One Rabbit Proof Fence; thence east to the prolongation northerly of the eastern boundary of Oldfield Location 636 ('Class A' Reserve 7352); thence southerly along that prolongation to the northern side of West Point Road; thence northeasterly along that side to the prolongation northwesterly of the northeastern boundary of Location 1141; thence southeasterly to and southeasterly and southwesterly along boundaries of that location to the northeastern corner of Location 1142; thence southwesterly and southeasterly along boundaries of that location and onwards to a southeastern side of River Road; thence northeasterly along that side to the northeastern corner of Location 1137; thence southeasterly along the northeastern boundaries of that location and Location 1136 to the northeastern corner of Location 1135; thence southeasterly and southwesterly along boundaries of that location to the left bank of the Munghlinup River; thence generally southeasterly and generally southwesterly downwards along that bank to the Low Water Mark of the Southern Ocean; thence generally easterly and generally northeasterly along that mark and the Low Water Mark of the Great Australian Bight to the eastern boundary of the State of Western Australia; thence north along that boundary to the Low Water Mark of the Timor Sea and thence generally northwesterly along that mark and generally southwesterly and generally southerly along the Low Water Mark of the Indian Ocean to the starting point. (Including Islands adjacent).

DIVISION OF MOORE

All that portion of land bounded by lines starting from the intersection of the Low Water Mark of the Indian Ocean with the prolongation westerly of the northernmost northern boundary of Swan Location 1370 and extending easterly to and along that boundary and onwards to and easterly along the southern boundary of the western severance of Location 2818 and again onwards to a northeastern side of Wanneroo Road; thence southeasterly generally southerly and generally southeasterly along sides of that road to a line joining the southeastern corner of Location 3120 with the southwestern corner of the southeastern

severance of Location 1993; thence easterly along that line to the last mentioned corner; thence easterly along the southern boundary of that severance to its southernmost southeastern corner; thence easterly along a line joining the last mentioned corner with the southwestern corner of Location 3696 to the prolongation northerly of the eastern boundary of former Location 2001; thence southerly to and along that former boundary and onwards to the prolongation easterly of the northern boundary of Late Reserve 952; thence easterly along that prolongation to the prolongation northerly of the eastern boundary of Location 2634; thence southerly to and along that boundary and onwards to the prolongation westerly of the northern boundary of Location 2478; thence easterly along that prolongation to the prolongation northerly of the eastern boundary of the eastern severance of Location 1584; thence southerly to and along that boundary and onwards to the northern boundary of Location 1933; thence westerly, southerly and easterly along boundaries of that location to the prolongation northerly of the eastern boundary of Location 5199; thence southerly to and along that boundary and onwards to the centre line of Gngangara Road; thence generally westerly, generally southwesterly, again generally westerly and again generally southwesterly along that centre line to the prolongation southerly of the centre line of Callaway Street; thence northerly to and generally northerly along that centre line and onwards to the southern boundary of Reserve 8162; thence westerly along that boundary and westerly and northerly along boundaries of Location 672 to the prolongation easterly of the centre line of Mary Street; thence westerly to and generally westerly along that centre line and onwards to the centre line of Wanneroo Road; thence generally northwesterly along that centre line to the prolongation southeasterly of the centre line of Ocean Reef Road; thence northwesterly to and generally northwesterly along that centre line and onwards to the centre line of Mullaloo Drive; thence generally northwesterly and generally southwesterly along that centre line to the centre line of Okely Road; thence generally southerly along that centre line to the prolongation northwesterly of the northeastern boundary of Location 10145; thence southeasterly to and southeasterly along that boundary and the northeastern boundary of Location 9454 to the northwestern corner of Lot 849 of Location 1315, as shown on Office of Titles Plan 10409; thence southeasterly and easterly along boundaries of that lot to the prolongation northwesterly of the northernmost southwestern boundary of Lot 150, as shown on Office of Titles Diagram 41921; thence southeasterly to and generally southeasterly, southwesterly and again generally southeasterly along boundaries of that lot to the northernmost southwestern corner of the southern severance of Lot 51; as shown on Office of Titles Plan 12574; thence generally southeasterly and easterly along boundaries of that severance to the prolongation northwesterly of the southwestern boundary of Lot 7 of Location 1315 as shown on Office of Titles Diagram 42789; thence southeasterly to and along that boundary and generally southeasterly and generally southwesterly along boundaries of Lot 594 as shown on Office of Titles Plan 9355, Lot 7 as shown on Office of Titles Diagram 42998, Lot 1 as shown on Office of Titles Diagram 48711, Lot 601 of Location K as shown on Office of Titles Diagram 47997, Lot 4 as shown on Office of Titles Diagram 41612 and Lot 602 as shown on Office of Titles Diagram 47996 to the southwestern corner of the last mentioned lot; thence westerly, generally southwesterly, and generally southeasterly along boundaries of Lot 4 as shown on Office of Titles Diagram 34187 and onwards to the centre line of Balcatta Road; thence generally westerly along that centre line and onwards to the centre line of North Beach Road; thence generally westerly and generally northwesterly along that centre line to the centre line of Marmion Avenue; thence generally southwesterly along that centre line to the prolongation northeasterly of the centre line of Lynn Street; thence southwesterly to and generally southwesterly and westerly along that centre line and onwards to the Low Water mark of the Indian Ocean and thence generally northwesterly along that mark to the starting point. (Including Islands adjacent).

DIVISION OF O'CONNOR

All that portion of land bounded by lines starting from the intersection of the Low Water Mark of the Indian Ocean with the prolongation westerly of the westernmost northern boundary of Pastoral Lease 3114/969; and extending east to, east, north, again east, south, again east, again south, again east, and again south along boundaries of that lease to a southern boundary of Gascoyne Goldfield; thence easterly along that boundary to an eastern

boundary of Pastoral Lease 3114/1100; thence southeasterly to the northernmost northwestern corner of Pastoral Lease 3114/491; thence east and north along boundaries of Pastoral Lease 398/587 to a southeastern corner of Murchison Location 203 (Reserve 40628); thence north, east, again north, west, again north, again east, again north and onwards to the former westernmost northwestern corner of Pastoral Lease 3114/866; thence west to a present western boundary of Pastoral Lease 3114/866, thence south, east and again south along boundaries of that lease, and south and west along the boundaries of the late Lease 1063/96 to a western boundary of the late Lease 257/94; thence south along that boundary to a northern boundary of the late Lease 241/94; thence south along boundaries of that late lease to a northern boundary of the late Lease 241/94; thence west and south along boundaries of that late lease to a northern boundary of the late Lease 250/94; thence east and south along boundaries of that late lease to a northeastern corner of the late Lease 244/94; thence south and west along boundaries of that late lease and south along the east boundary of late Pastoral Lease 241/93 to the north boundary of late Pastoral Lease 390/93; thence east and south along boundaries of that late pastoral lease and south 3033.81 metres and east 2537.53 metres along boundaries of late Pastoral Lease 394/93 to the westernmost northwestern corner of late Pastoral Lease 517/94; thence south 3218.69 metres and east 12693.7 metres along boundaries of that late pastoral lease to the westernmost western boundary of Pastoral Lease 3114/440; thence north, east, again north, again east, south, again east, again south, again east, again south, again east, and again south along boundaries of that pastoral lease to the northernmost northwestern corner of Pastoral Lease 3114/1161; thence south, west, again south, again west, again south and east along boundaries of that pastoral lease to a northeastern corner of Pastoral Lease 3114/434; thence south 8131.41 metres, west 5583.42 metres and north 4828.03 metres along boundaries of late Pastoral Lease 394/1404 to the westernmost northwestern corner of that late pastoral lease; thence west along a southern boundary of late Pastoral Lease 3114/900 to a southwestern corner of that pastoral lease; thence southerly along a line joining that corner and the northeastern corner of Victoria Location 6463 to the northeastern boundary of Location 4162; thence southeasterly along that boundary, southeasterly and easterly to and along boundaries of Location 4711 and easterly along the northern boundary of Location 7167 to the southwestern corner of Location 7168; thence northerly, easterly and southerly about 1078 metres to a southwestern corner of late Pastoral Lease 392/529; thence east about 12835 metres along southern boundaries of that pastoral lease and late Pastoral Lease 394/1082 to a western boundary of Pastoral Lease 3114/662; thence north, west, again north, east, again north, again east and again north along boundaries of that pastoral lease to the northernmost northwestern corner of late Pastoral Lease 712/96; thence east about 12079 metres, south about 9056 metres, again east 5578.79 metres and again south 6839.71 metres along boundaries of that late pastoral lease to a northwestern corner of Pastoral Lease 3114/430; thence south 10429.56 metres along a western boundary of that pastoral lease and an eastern boundary of late Pastoral Lease 582/96 to a northern boundary of late Pastoral Lease 2440/93; thence east 3218.69 metres, south 11502.38 metres, west 2841.9 metres, again south 842.49 metres, again west 6035.04 metres, again south 12414.48 metres, again east 6046.51 metres and again south 9002.67 metres along boundaries of that late pastoral lease to a northern boundary of Pastoral Lease 3114/675; thence west about 784.56 metres along that boundary to an eastern boundary of Reserve 9484; thence south, west and north along boundaries of that reserve to a northern boundary of Pastoral Lease 3114/675; thence west, south, easterly, southerly, again easterly, again southerly, again easterly, again southerly, again easterly, again southerly, again easterly, again southerly, east, again south, again east, again south, again east, north, again east and again north along boundaries of that pastoral lease to a northwestern corner of Pastoral Lease 3114/424; thence easterly, northerly, again easterly, again northerly, again easterly, southerly, again easterly and again southerly along boundaries of that lease to a northern boundary of Pastoral Lease 3114/886; thence easterly along that boundary to the western boundary of Reserve 16273; thence northerly, easterly and southerly along boundaries of that reserve to the northern boundary of Reserve 15549; thence easterly, southerly and westerly along boundaries of that reserve to an eastern boundary of Reserve 16273; thence southerly about 2615.18 metres along that boundary and westerly about 1924.37 metres along the southern boundary of that reserve; thence south to a northern boundary of Pastoral Lease 3114/961; thence easterly, southerly, westerly and again

southerly along boundaries of that lease to the northernmost northeastern corner of Pastoral Lease 3114/529; thence southerly, easterly, again southerly to its southeastern corner, a point on the northernmost western boundary of Pastoral Lease 398/616; thence southerly and easterly along boundaries of that lease and onwards to an eastern shore of Lake Moore; thence generally northeasterly, generally southeasterly and generally northerly along shores of that lake to the prolongation westerly of the southernmost southern boundary of Pastoral Lease 3114/523; thence easterly to and along that boundary and onwards to the surveyed line of the Number One Rabbit Proof Fence; thence generally southerly and generally southeasterly along that surveyed line to the prolongation southwesterly of the northwestern boundary of Jilbadji Location 31; thence northeasterly to and northeasterly and southeasterly along boundaries of that location to a northwestern side of Day Road; thence generally northeasterly along sides of that road to the prolongation northwesterly of the southwestern boundary of Location 103; thence southeasterly to and southeasterly and easterly along boundaries of that location to the prolongation northerly of the westernmost western boundary of Location 153; thence southerly to and southerly and easterly along boundaries of that location and onwards to the prolongation northerly of the eastern boundary of Location 832; thence southerly to the northeastern corner of the last mentioned location; thence easterly along the prolongation easterly of the northern boundary of the last mentioned location to the prolongation northerly of the western boundary of Location 855; thence southerly to and along that boundary to the southeastern corner of Location 158; thence westerly along the southern boundary of that location and onwards to the southeastern corner of Location 152; thence westerly along the southern boundary of that location and Location 145 to the southeastern corner of the southern severance of Location 150; thence westerly along the southern boundary of that severance and onwards to the surveyed line of the Number One Rabbit Proof Fence; thence generally southeasterly along that surveyed line to the prolongation westerly of the northern boundary of Leake Location 9; thence easterly to and along that boundary and onwards to and along the northern boundary of Location 8 to the western boundary of Location 193; thence northerly and easterly along boundaries of that location and onwards to the northwestern corner of Location 3; thence easterly and southerly along boundaries of that location to the northwestern corner of Location 199; thence easterly along the northern boundary of that location to the western boundary of Location 4; thence northerly and easterly along boundaries of that location and easterly and southerly along boundaries of Location 197 to the northeastern corner of Location 198; thence southerly along the eastern boundary of that location and onwards to and along the eastern boundaries of Locations 13 and 16 to the prolongation westerly of the northern boundary of Location 17; thence easterly to and easterly and southerly along boundaries of that location and onwards to the northeastern corner of Location 18; thence southerly along the eastern boundary of that location and Location 25 and onwards to the northern boundary of Location 26; thence easterly, southerly and westerly along boundaries of that location to the northeastern corner of Location 266; thence westerly along the northern boundary of that location and Location 265 and onwards to the surveyed line of the Number One Rabbit Proof Fence; thence generally southeasterly along that surveyed line to the prolongation northeasterly of the southeastern boundary of Roe Location 1232; thence east to a line joining Koorarawalyee Well and the 145 Mile Post on the surveyed line of the Number One Rabbit Proof Fence; thence southerly along that line to a point situate east of the 120 Mile Post on the surveyed line of the Number One Rabbit Proof Fence; thence east to the prolongation northerly of the eastern boundary of Oldfield Location 636 ('Class A' Reserve 7352); thence southerly along that prolongation to the northern side of West Point Road; thence northeasterly along that side to the prolongation northwesterly of the northeastern boundary of Location 1141; thence southeasterly to and southeasterly and southwesterly along boundaries of that location to the northeastern corner of Location 1142; thence southwesterly and southeasterly along boundaries of that location and onwards to a southeastern side of River Road; thence northeasterly along that side to the northeastern corner of Location 1137; thence southeasterly along the northeastern boundaries of that location and Location 1136 to the northeastern corner of Location 1135; thence southeasterly and southwesterly along boundaries of that location to the left bank of the Munglinup River; thence generally southeasterly and generally southwesterly downwards along that bank to the Low Water Mark of the Southern Ocean; thence generally westerly along that Low Water Mark to the

prolongation southerly of the eastern boundary of Plantagenet Location 6853 and extending northerly to and along that boundary and onwards to the southeastern corner of Location 6927; thence generally westerly and northerly along boundaries of that location to the northeastern corner of Location 6848; thence westerly along the northern boundary of that location and onwards to the northeastern boundary of Location 6850; thence northwesterly along that boundary and onwards to the southeastern boundary of Location 6846; thence southwesterly and northwesterly along boundaries of that location to the northern corner of Location 6847; thence southwesterly along the northwestern boundary of that location and onwards to a southwestern side of Boundary Road; thence generally northwesterly along sides of that road to a southeastern side of Chillinup Road; thence generally southwesterly along sides of that road to the prolongation southeasterly of the northeastern boundary of Location 6216; thence northwesterly to and northwesterly and southwesterly along boundaries of that location to the southwestern corner of Location 6212; thence northerly along the western boundary of that location to its intersection with a line joining Survey Mark L28 on the right bank of the Pallingup River with the northeastern corner of Reserve 1090; thence southwesterly along that line to the northeastern corner of Reserve 1090; thence southerly along the eastern boundary of that reserve and onwards to the northwestern boundary of Location 6241; thence southwesterly and southerly along boundaries of that location to the prolongation easterly of the southern boundary of Location 2585; thence westerly to and along that boundary and onwards to the prolongation northeasterly of the northwestern boundary of Location 6242; thence southwesterly to and southwesterly and southerly along boundaries of that location to the northern boundary of Location 6548; thence westerly and southerly along boundaries of that location to a northwestern side of Chillinup Road; thence generally southwesterly and westerly along sides of that road to the prolongation northerly of a western side of Peeifer Road; thence southerly to and generally southerly along sides of that road to the northeastern corner of Location 6688; thence westerly along the northern boundary of that location and onwards to and westerly along the northernmost northern boundary of Location 5951 to its northwestern corner; thence westerly along the northern boundary of Location 5950 and onwards to an eastern boundary of the western severance of Location 5949; thence northerly and westerly along boundaries of that severance to the southernmost southwestern corner of the southern severance of Location 5874; thence northerly, westerly, again northerly and again westerly along boundaries of that severance to the left bank of the Kalgan River; thence generally southerly downwards along that bank to the prolongation easterly of the northern boundary of Location 1610; thence westerly to and along that boundary and onwards to the northeastern corner of the northern severance of Location 5642; thence westerly and southerly along boundaries of that severance and onwards to and southerly along the western boundary of the southern severance of Location 5642 to the northern boundary of Location 4996; thence westerly along that boundary and onwards to a northwestern side of Road Number 12461; thence generally southwesterly, westerly, southerly, again generally southwesterly and generally westerly along sides of that road to the eastern boundary of the eastern severance of Location 6176; thence southerly along that boundary to the northernmost northwestern corner of Location 1146; thence easterly and southerly along boundaries of that location to the northeastern corner of Location 2228; thence southerly and westerly along boundaries of that location to the prolongation northerly of the western boundary of Location 4708; thence southerly to and along that boundary to the easternmost southeastern corner of Location 4870; thence westerly along the easternmost southern boundary of that location to the prolongation northerly of the eastern boundary of Location 5258; thence southerly to and along that boundary to the northern boundary of Location 4725; thence westerly along that boundary and onwards to an eastern boundary of Location 5786; thence northerly and westerly along boundaries of that location to the northernmost northeastern corner of Location 5787; thence southerly, easterly, again southerly and westerly along boundaries of that location to the southeastern corner of Location 5407; thence westerly along the southern boundary of that location to an eastern side of Morande Road; thence southerly along that side and onwards to and southerly along an eastern side of Yungup Road North to the northeastern corner of the southeastern severance of Location 5802; thence southerly and westerly along boundaries of that severance and onwards to the northernmost northeastern corner of the southwestern severance of Location 5855; then westerly along the northernmost

northern boundary of that severance to the northeastern corner of Location 5856; thence westerly, southwesterly and generally southeasterly along boundaries of that location to the western corner of Location 5857; thence southeasterly along the southwestern boundary of that location to the northwestern corner of Location 3705; thence southerly along the western boundary of that location to its southwestern corner; thence southeasterly to the northeastern corner of Location 3780; thence southerly along the eastern boundary of that location to the southernmost northeastern corner of Location 6521; thence southerly along the southernmost eastern boundary of that location to the easternmost northeastern corner of Class A Reserve 18739; thence westerly, northerly, again westerly, southerly and again westerly along boundaries of that reserve and onwards to the eastern boundary of Location 5743; thence northerly and westerly along boundaries of that location and westerly along the southern boundary of Location 5215 and onwards to the eastern corner of Location 5737; thence westerly, northerly and southwesterly along boundaries of that location and onwards to a northeastern boundary of the southeastern severance of Location 5738; thence northwesterly and westerly along boundaries of that severance and onwards to and westerly along the northern boundary of the central severance of Location 5738 to the northeastern corner of Location 6963; thence westerly along the northern boundary of that location to the northeastern corner of the northwestern severance of Location 5738; thence westerly along the northern boundary of that severance to the northeastern corner of Location 7193; thence westerly and southerly along boundaries of that location to the southeastern corner of Location 4461; thence westerly along the southern boundary of that location to the easternmost southeastern corner of Location 4687; thence westerly, southerly and again westerly along boundaries of that location to the easternmost southeastern corner of Location 4934; thence westerly, southerly, again westerly and northerly along boundaries of that location to the northeastern corner of Location 2347; thence westerly along the northern boundary of that location and onwards to the eastern boundary of Location 2783; thence northerly, westerly and southerly along boundaries of that location to the southeastern corner of Location 2671; thence westerly along the southern boundary of that location and onwards to the southeastern corner of Location 6751; thence westerly along the southern boundary of that location and onwards to the easternmost southeastern corner of Location 7116; thence westerly, southerly, and again westerly along boundaries of that location and onwards to the prolongation southerly of the eastern boundary of the southern severance of Location 3513; thence northerly to and along that boundary and onwards to the southeastern corner of the northern severance of that location; thence northerly along the eastern boundary of that severance and onwards to the southeastern corner of the northern severance of that location; thence northerly, westerly and southerly along boundaries of that severance to the northern boundary of Location 2473; thence westerly along the northern boundary of that location and westerly along the northern boundary of Location 765 to the eastern boundary of Location 2694; thence southerly to the prolongation easterly of the southern boundary of Location 3361; thence westerly along that prolongation to the eastern boundary of Location 3669; thence northerly and westerly along boundaries of that location to the eastern boundary of Location 5939; thence southerly along that boundary to the southwestern corner of Location 3361; thence westerly along the prolongation westerly of the southern boundary of that location to the eastern boundary of Location 3542; thence northerly and westerly along boundaries of that location and westerly along the northern boundary of Location 5081 to the southeastern corner of the eastern severance of Location 1899; thence northerly and westerly along boundaries of that severance and onwards to the northeastern corner of the western severance of Location 1899; thence westerly and southeasterly along boundaries of that severance to the prolongation easterly of the northern boundary of Hay Location 371; thence westerly to and along that boundary and westerly along the northernmost northern boundary of Location 677 and onwards to the prolongation southerly of the western boundary of Location 72; thence northerly to and along that boundary to the southern boundary of Location 41; thence westerly along that boundary to the southeastern corner of the southern severance of Location 88; thence westerly and northerly along boundaries of that severance and onwards to the southeastern corner of Location 52; thence westerly and northerly along boundaries of that location to the southernmost southeastern corner of Location 89; thence westerly along the southernmost southern boundary of that location and onwards to the eastern boundary of Location 139; thence southerly and westerly along boundaries of that

location to a southeastern side of Blue Lake Road; thence generally^a southwesterly along sides of that road to a northeastern side of The Springs Road; thence generally southeasterly along sides of that road and onwards to a southern side of Blue Lake Road; thence generally westerly along sides of that road to the northeastern corner of Location 506; thence southerly, westerly and northerly along boundaries of that location to a southern side of Blue Lake Road; thence generally westerly along sides of that road to the eastern boundary of late Reserve 20071; thence northerly and westerly along boundaries of that late reserve to the northeastern corner of late Reserve 20411; thence westerly along the northern boundary of that late reserve and onwards to the right bank of the Frankland River; thence generally northerly upwards along that bank of Poorginup Gully; thence generally northwesterly along that gully to a western side of a road, as surveyed and shown on Department of Land Administration Plan .B. 592; thence generally northerly along sides of that road to the southeastern corner of Nelson Location 7707; thence northerly along the eastern boundary of that location and onwards to and along the eastern boundary of Location 7705 to its northeastern corner; thence easterly to and easterly and northerly along boundaries of late Location 7710 and onwards to the southeastern corner of late Location 7094; thence northerly along the eastern boundaries of that late location and late Location 7095 to the southwestern corner of late Location 7709; thence easterly, northerly and westerly along boundaries of that late location to the southeastern corner of late Location 7708; thence northerly along the eastern boundary of the late location and onwards to a northern side of Road Number 405; thence generally northwesterly along sides of that road to the southwestern corner of Location 12681; thence northerly along the western boundary of that location and northerly and easterly along boundaries of Location 12976 to the southwestern corner of Location 12672; thence northerly and northeasterly along boundaries of that location to the prolongation southerly of the westernmost western boundary of the southeastern severance of Location 12624; thence northerly to and along the boundary and onwards to the southern corner of the northwestern severance of that location; thence northerly, easterly, again northerly and again easterly along boundaries of that severance to the southwestern corner of the southwestern severance of Location 12634; thence northerly along the western boundary of that severance and onwards to the southwestern corner of the western severance of that location; thence northerly along the western boundary of that severance and onwards to the westernmost southwestern corner of the northeastern severance of that location; thence northerly along the western boundary of that severance to its northwestern corner; thence northwesterly to the northeastern corner of the northwestern severance of Location 7977; thence generally westerly along the northern boundaries of that severance to its northwestern corner; thence northeasterly to the southwestern corner of the western severance of Location 7978; thence northwesterly to the northernmost northeastern corner of the northwestern severance of Location 7977; thence generally westerly along boundaries of that severance to its northernmost northwestern corner; thence northeasterly to the southwestern corner of the western severance of Location 7978; thence generally northerly along boundaries of that severance to its northwestern corner; thence northerly along the western boundary of Location 7980 to the westernmost southwestern corner of the western severance of Location 7979; thence generally northerly and easterly along boundaries of that severance and onwards to the northwestern corner of the eastern severance of the last mentioned location; thence generally easterly, along northern boundaries of that severance and Location 7981 and onwards to the northwestern corner of late Location 7991; thence easterly along the northern boundary of that late location and generally easterly along southern sides of former Road Number 3445 to the western boundary of late Pastoral Lease 2195/93; thence northerly along that boundary to the southern boundary of late Location 7110; thence easterly along that boundary to the westernmost western boundary of Location 8148; thence northerly along that boundary and northerly along the western boundary of Location 6574 and onwards to a northeastern side of Mullidup Road; thence generally northwesterly and generally westerly along sides of that road to the right bank of the Tone River; thence generally northeasterly upwards along that bank to the prolongation easterly of the northern boundary of Location 6673; thence westerly to and along that boundary and westerly along the northern boundary of the northern severance of Reserve 9993 to the southeastern corner of Location 6674; thence northerly along the easternmost eastern boundary of that location to the southeastern corner of Location 3982; thence northeasterly

and northerly along boundaries of that location to the southeastern corner of Location 6107; thence northerly along the eastern boundary of that location and onwards to the easternmost southeastern corner of Location 12625; thence northerly and westerly along boundaries of that location to the southwestern corner of Location 7870; thence northerly along the western boundary of that location and northerly along the western boundary of Location 12727 to the southernmost southwestern corner of the eastern severance of Location 9838; thence northerly and westerly along boundaries of that severance and onwards to a western side of Woodenbillup Road; thence generally northerly along sides of that road to the northeastern corner of Location 5278; thence westerly along the northern boundary of that location to the easternmost southeastern corner of Location 13231; thence westerly, southerly, again westerly and northerly along boundaries of that location to the southern boundary of Location 2395; thence westerly along that boundary to the southeastern corner of Location 7547; thence northerly, westerly and again northerly along boundaries of that location and onwards to a southeastern boundary of Location 12209; thence northeasterly, northerly, northwesterly and westerly along boundaries of that location to the prolongation southerly of the western boundary of Location 2045; thence northerly to and northerly and easterly along boundaries of that location and onwards to and along the northern boundary of Location 3716 and again onwards to the southwestern corner of Location 12722; thence northerly and generally northeasterly along western and northwestern boundaries of that location to its northern corner; thence northerly along the prolongation northerly of the eastern boundary of that location to a northwestern side of Foley Road; thence generally northeasterly, northerly, westerly and again northerly along sides of that road and onwards to the prolongation westerly of the southernmost southern boundary of the northern severance of Location 2318; thence easterly to and easterly and northerly along boundaries of that severance and northerly and westerly along boundaries of Location 1513 to the prolongation southerly of the eastern boundary of Location 2233; thence northerly to and along that boundary and onwards to a southern boundary of Location 2791; thence easterly and northerly along boundaries of that location and northerly along the eastern boundary of Location 2790 and onwards to the northern side of Hart Road; thence easterly along that side to the southwestern corner of Location 2779; thence northerly along the western boundary of that location and northerly, westerly and again northerly along boundaries of Location 2776 and onwards to the southeastern boundary of Location 3762; thence northeasterly, westerly and northerly along boundaries of that location and northerly along eastern boundaries of Locations 2287 and 2289 to the southern boundary of Location 2593; thence easterly and northerly along boundaries of that location and northerly along the eastern boundary of Location 2594 and onwards to the southern boundary of Location 2607; thence easterly and northerly along boundaries of that location and northerly and westerly along boundaries of Location 8515 to the southeastern corner of Location 2610; thence northerly along the eastern boundary of that location and onwards to and along the eastern boundary of Location 2585 to its northern corner; thence northwesterly to the southern corner of Location 2577; thence northwesterly and northeasterly along boundaries of that location and northeasterly along northwestern boundaries of Locations 3078 and 3077 and onwards to the right bank of the Balgarup River; thence generally northwesterly downwards along that bank and onwards to the right bank of the Blackwood River; thence generally westerly downwards along that bank to the prolongation easterly of the northern boundary of Location 1223; thence westerly to and westerly and southerly along boundaries of that location to its southwestern corner; thence westerly along the prolongation westerly of the southern boundary of Location 1223 to the eastern boundary of Location 3539; thence northerly along that boundary and onwards to a northern side of Road Number 4239; thence westerly along that side to the prolongation northerly of the eastern boundary of the southwestern severance of Wellington Location 2484; thence southerly to and southerly and westerly along boundaries of that severance to an eastern side of Road Number 5210; thence northerly along that side to the northwestern corner of the northern severance of Location 2484; thence northwesterly to the easternmost northeastern corner of Location 2900; thence generally northwesterly along boundaries of that location to the prolongation southerly of the western boundary of Location 3778; thence northerly to and along that boundary to the southernmost southern boundary of the southwestern severance of Location 4931; thence westerly, northerly and again westerly along boundaries of that severance to the northeastern corner of Location 3723; thence

southerly and westerly along boundaries of that location to the southeastern corner of Location 2470; thence northerly along the eastern boundary of that location to the southeastern corner of the southwestern severance of Location 3776; thence westerly and northerly along boundaries of that severance and onwards to the southeastern corner of the eastern severance of Location 2890; thence generally southwesterly, generally westerly and northerly along boundaries of that severance to the prolongation easterly of the northernmost northern boundary of Location 2668; thence westerly to and along that boundary to the eastern boundary of Location 2094; thence northerly and westerly along boundaries of that location to the southwestern corner of Location 2669; thence generally northeasterly along boundaries of that location to the prolongation easterly of the southern boundary of Location 2506; thence westerly to and westerly and northerly along boundaries of that location to the northernmost northeastern corner of late Pastoral Lease 1836/93; thence westerly along the northernmost northern boundary of that late lease to the right bank of the Collie River; thence generally northwesterly downwards along that bank to the prolongation westerly of the northern boundary of the western severance of Location 1785; thence easterly to and along that boundary and onwards to and easterly and southerly along northern and eastern boundaries of the eastern severance of Location 1785 to the westernmost northwestern corner of Location 4165; thence easterly and generally southerly along boundaries of that location to the prolongation westerly of the westernmost northern boundary of the southwestern severance of Location 4133; thence easterly to and easterly, northerly, again easterly and again northerly along boundaries of that severance to the southwestern corner of the western severance of Location 4169; thence northerly along the western boundary of that severance and onwards to the southwestern corner of the northwestern severance of Location 4169; thence northerly and northeasterly along boundaries of that severance and onwards to the northernmost northwestern corner of the eastern severance of Location 4169; thence northeasterly along the northwestern boundary of that severance to the northwestern corner of Location 4170; thence northeasterly along the northwestern boundary of that location and northeasterly along the northwestern boundary of the western severance of Location 4205 and onwards to the prolongation southerly of the eastern boundary of Location 1650; thence northerly to and along that boundary and northerly along the eastern boundary of Location 1648 and onwards to a northeastern side of Coalfields Road; thence southeasterly along that side to the prolongation southerly of the westernmost western boundary of late Reserve 11599; thence northerly to and along that boundary to its northwestern corner; thence easterly along the northern boundary of that late reserve to the prolongation southerly of the western boundary of Location 2090; thence northerly to and along that boundary to its northwestern corner; thence northeasterly to the southeastern corner of late Pastoral Lease 153/93; thence northerly along the eastern boundary of that late lease to a southeastern side of Road Number 2231; thence northeasterly along that side to the prolongation southerly of the western boundary of the northwestern severance of Location 5433; thence northerly to and northerly and easterly along boundaries of that location to the prolongation southerly of the western boundary of the southern severance of Location 2699; thence northerly to and along that boundary and onwards to and northerly and easterly along boundaries of the northern severance of Location 2699 to the prolongation southerly of the westernmost western boundary of Location 1398; thence northerly to and along that boundary to the westernmost southern boundary of Timber Reserve 69/25; thence westerly and northerly along boundaries of that reserve to the southeastern corner of Location 1250; thence northerly, westerly, southerly, again westerly and again southerly along boundaries of that location to the prolongation easterly of the southern boundary of the western severance of Location 4622; thence westerly to and along that boundary and onwards to a western boundary of late Sawmill Permit 60/11, as shown on Lands and Surveys Original Plan Perth 1972; thence northerly along that boundary to the Left Bank of the Murray River; thence generally northwesterly, generally southerly, again generally northwesterly, generally northeasterly and generally westerly downwards along that bank to the prolongation southerly of the western boundary of Murray Location 1006; thence northerly along that prolongation to the southern boundary of late Reserve 4276; thence easterly along that boundary to a north-south line passing through Survey Mark S27 on Road Number 44; thence north along that line to a southeastern boundary of Location 1001; thence northeasterly and northerly along boundaries of that location and onwards to the southern

boundary of late Lease 27/11; thence easterly and northerly along boundaries of that late lease to its northeastern corner a point on a southern boundary of late Lease 78/11; thence easterly and northerly along boundaries of that late lease and onwards to a southeastern side of Albany Highway; thence generally northwesterly along sides of that highway to the 33 Mile Post; thence northeasterly along a line connecting the Mount Dale Trigonometrical Station and the 33 Mile Post to a point situate west of the 105 Mile Post on the surveyed line of the Canning Reservoir Watershed; thence east to a point situate about 483 metres west of the 105 Mile Post on the surveyed line of the Canning Reservoir Watershed; thence generally northwesterly, generally westerly again generally northwesterly and generally northeasterly along that surveyed line to a western boundary of late Pre-emptive Poison Right 8/277, thence north and east along boundaries of that late right to the southwestern corner of late Pre-emptive Poison Right 8/212; thence north along the western boundary of that late Pre-emptive Poison Right to the southern boundary of late Pre-emptive Poison Right 8/197; thence west and north along boundaries of that late Pre-emptive Poison Right to the westernmost southwestern corner of Avon Location 10382; thence easterly, southerly, again easterly and northerly along boundaries of that location to the southernmost southeastern corner of Location 6040; thence northerly and easterly along boundaries of that location to the southwestern corner of Location 27855; thence northerly and easterly along boundaries of that location to the northwestern corner of Location 1771; thence easterly along the northern boundary of that location to a northwestern side of Road Number 6109; thence generally northeasterly along sides of that road and onwards to a southwestern boundary of Location 27700; thence generally northwesterly, westerly and northeasterly along boundaries of that location to a southwestern side of Berry Brow Road; thence generally northwesterly along sides of that road and onwards to a southeastern boundary of Location 27694; thence northeasterly along that boundary to the westernmost northwestern corner of Location 10448; thence generally northeasterly, northwesterly, northeasterly and generally southeasterly along boundaries of that location to the northernmost northwestern corner of Location 27706; thence easterly and southeasterly along boundaries of that location to the prolongation southwesterly of the southeastern boundary of Location 27712; thence northwesterly to and northeasterly and northwesterly along boundaries of that location to the northwestern corner of Location F; thence northeasterly along the northwestern boundary of that location and onwards to and northeasterly along the northwestern boundary of Location J to the prolongation northwesterly of the southwestern boundary of Lot 21 of Location J as shown on Office of Titles Diagram Number 22334; thence southeasterly and generally northeasterly along boundaries of that lot to the southwestern boundary of Lot 1 as shown on Office of Titles Diagram Number 7289; thence southeasterly and northeasterly along boundaries of that lot to the northern corner of Lot 7 as shown on Office of Titles Diagram Number 5699; thence southeasterly along the northeastern boundaries of that Lot and Lot 8 as shown on Office of Titles Diagram Number 10231 to the northwestern boundary of Location F; thence northeasterly along that boundary and the northwestern boundaries of Locations 368 and 876 to the western corner of Location 1807; thence northeasterly, southeasterly, generally southwesterly and again southeasterly along boundaries of that location to the northern corner of the western severance of Location 1641; thence generally southeasterly along boundaries of that severance and onwards to and southeasterly and northeasterly along boundaries of the eastern severance of that location to the northwestern corner of Location 1459; thence northeasterly and southeasterly along boundaries of that location and southeasterly along the northeastern boundary of the western severance of Location 4383 to its eastern corner; thence southeasterly to the western corner of the southeastern severance of Location 2393; thence generally southeasterly and northerly along boundaries of that location and northerly along an eastern side of Quellington Road and onwards to and along an eastern side of Parker Road to the northwestern corner of Caljie Agriculture Area Lot 19; thence northeasterly, southeasterly, and again northeasterly along boundaries of that lot and northeasterly along northwestern boundaries of Avon Location 1096, Caljie Agriculture Area Lot 72 and onwards to the southwestern corner of Lot 25; thence northeasterly along the southernmost southeastern boundary of that lot and northeasterly and generally northwesterly along boundaries of Lot 65 and onwards to the southeastern boundary of Reserve 826; thence southwesterly and northwesterly along boundaries of that reserve and onwards to the southwestern corner of the northern severance

of Throssel Estate Lot 7; thence generally easterly along boundaries of that severance to a southwestern side of Duck Pool Road; thence southeasterly along that side to a southern side of York Road; thence easterly and northeasterly along sides of that Road to the western corner of Avon Location 761; thence southeasterly along the southwestern boundary of that location and southeasterly, northeasterly, northwesterly and southwesterly along boundaries of Location 1417 to the eastern corner of the southern severance of Location 1233; thence northwesterly along the northeastern boundary of that severance and onwards to a northwestern side of Hamersley Road; thence northeasterly along that side to the southernmost southern corner of Location 3113; thence northwesterly, southwesterly, again northwesterly, northeasterly and again northwesterly along boundaries of that location and northwesterly along the westernmost southwestern boundary of the eastern severance of Location 3022 and onwards to the southeastern boundary of the western severance of the last mentioned location; thence southwesterly, northwesterly and northeasterly along boundaries of that severance and onwards to a southwestern boundary of the southern severance of Location 2294; thence generally northwesterly along boundaries of that severance and onwards to and northwesterly along the southwestern boundary of the central severance of the last mentioned location and again onwards to the southeastern corner of the southern severance of Meckering Agricultural Area Lot 256; thence westerly along the southern boundaries of that severance and Avon Location 24442 to the southern corner of the northern severance of Meckering Agricultural Area Lot 256; thence northwesterly along the southwestern boundaries of that severance and the southern severance of Avon Location 2759 and onwards to and generally northwesterly along the southwestern boundaries of the northern severance of Location 2759; Meckering Agricultural Area Lot 186 and the southern severance of Avon Location 1481 and again onwards to the southern corner of the northern severance of the last mentioned location thence northwesterly and northeasterly along boundaries of that severance to the southernmost southern corner of Location 2713; thence northwesterly and northeasterly along boundaries of that location to the prolongation southeasterly of the southwestern boundary of Location 3004; thence northwesterly to and northwesterly along southwestern boundaries of Locations 3004 and 3742 to the southeastern boundary of the southern severance of Location 4021; thence northeasterly and northwesterly along boundaries of that severance and onwards to and northwesterly along the northeastern boundary of the northern severance of that location to the southernmost southeastern corner of Location 3995; thence southwesterly, northwesterly, again southwesterly, again northwesterly, again southwesterly, again northwesterly, northeasterly, again northwesterly, again northeasterly and again northwesterly to the northern corner of Location 5410; thence southwesterly, southeasterly and again southwesterly along boundaries of that location to a northeastern side of Minney Road; thence northwesterly along that side and onwards to the southeastern boundary of Location 5942; thence southwesterly along that boundary and generally southwesterly along boundaries of Location 3875 to the eastern corner of Location 19056; thence southwesterly, southeasterly again southwesterly and northwesterly along boundaries of that location to the eastern corner of Location 3198; thence southwesterly and northwesterly along boundaries of that location to the southeastern boundary of the southern severance of Location 18132; thence generally southwesterly and northwesterly along boundaries of that location and northwesterly along the southwestern boundary of Location 18112 and onwards to the southern corner of Location 18131; thence northwesterly along the southwestern boundary of that location to the southeastern boundary of location 5424; thence southwesterly and northwesterly along boundaries of that location to the northernmost southeastern corner of Location 17882; thence southwesterly, southeasterly, again southwesterly, northwesterly and again southwesterly along boundaries of that location to the eastern corner of the eastern severance of Location 14608; thence southwesterly along the southeastern boundary of that severance and onwards to and southwesterly along the southeastern boundaries of the central and southwestern severances of that location to the eastern corner of the southeastern severance of Location 9574; thence southwesterly along the southeastern boundary of that severance and southwesterly along the southeastern boundary of the eastern severance of Location 16501 and onwards to the northeastern boundary of the western severance of Location 10579; thence northwesterly and southwesterly along boundaries of that severance to the northeastern boundary of Location 2094; thence northwesterly and southwesterly along boundaries of that location and

southwesterly and northwesterly along boundaries of Location 5949 to the southernmost southeastern corner of Location 1249; thence southwesterly and northwesterly along boundaries of that location to the northern corner of Location 13776; thence southwesterly along the northwestern boundary of that location and generally southwesterly along northwestern boundaries of Locations 13775, 2073 and 1566 to the prolongation southeasterly of the northeastern boundary of the northeastern severance of Location 1875; thence northwesterly to and northwesterly and southwesterly along boundaries of that severance and onwards to the northeastern boundary of the southwestern severance of that location; thence northwesterly and southwesterly along boundaries of that severance and southwesterly along the northwestern boundaries of Locations 1563 and 21554 and onwards to the northern corner of Location W; thence southwesterly along the northwestern boundary of that location to the eastern corner of Location 1484; thence southwesterly and generally northeasterly along boundaries of that location to the prolongation southeasterly of a northeastern side of Bejoording Road; thence northwesterly to and generally northwesterly, generally northerly and again generally northwesterly along sides of that road to the southern corner of Location 2154; thence northwesterly and northeasterly along boundaries of that location to the southwestern boundary of Lot M490 of Location 1954; thence northwesterly and northeasterly along boundaries of that lot to the eastern corner of the southern severance of Lot M507; thence northwesterly and southwesterly along boundaries of that severance to a line joining the northwestern corner of Location 2154 with the northeastern corner of Lot M1202 of Location 1955; thence northeasterly along that line to the southwestern boundary of Lot 1; thence northwesterly and northeasterly along boundaries of that lot to a line joining the northwestern corner of Location 2154 with the northeastern corner of Lot M1202; thence northeasterly along that line to the southeastern boundary of Lot 4 of Location 1955; thence southwesterly along that boundary and onwards to the easternmost southeastern corner of Lot M1204; thence southwesterly along the southern boundary of that lot and southwesterly, southeasterly, again southwesterly and northwesterly along boundaries of Lot M1188 to the prolongation northeasterly of the northwestern boundary of Bolgart Estate Lot 7; thence southwesterly to and along that boundary and onwards to the eastern corner of Bolgart Estate Lot 5; thence southwesterly and northwesterly along boundaries of that lot to the prolongation northeasterly of the northwestern side of Lindsay Street; thence southwesterly to and along sides of that street to the northernmost northeastern boundary of the eastern severance of Avon Location 27257; thence northwesterly along that boundary and onwards to and northwesterly along the northeastern boundary of the western severance of that location to the southeastern corner of Location 56; thence southwesterly and northwesterly along boundaries of that location and onwards to the northwestern side of Road Number 5860; thence southwesterly along sides of that road to the southeastern corner of Location 27724; thence northwesterly along the northeastern boundaries of that location and Location 23042 and onwards to and northwesterly along the northeastern boundaries of Locations 26872, 17004, 20929 and 28474 to a southern boundary of Location 1957; thence westerly along that boundary and onwards to the late southwestern corner of that location as shown on Department of Land Administration Original Plan Avon 349; thence northwesterly to the southeastern corner of Swan Location 3283; thence northerly along the easternmost eastern boundary of that location and easterly and northerly along boundaries of Location 2505 to its northeastern corner; thence northerly to the southeastern corner of Location 2412 a point on a northern boundary of Location 3250; thence easterly, northerly, again easterly and again northerly along boundaries of that location and onwards to the southern boundary of Location 2286; thence westerly and northerly along boundaries of that location and westerly and northerly along boundaries of Location 2285 to the southern boundary of Location 2214; thence westerly and northerly along boundaries of that location and northerly along the western boundary of Location 2202 to the southern boundary of Lot M2033 of Melbourne Location 935; thence westerly and northeasterly along boundaries of that lot to the prolongation easterly of a northern side of Burnett Road; thence westerly to and westerly and southerly along sides of that road to the northern boundary of Swan Location 3258; thence westerly along northern boundaries of that location and Locations 3256, 2942 and 2672 and onwards to the centre line of the Dongara to Perth Railway; thence generally southerly and generally southwesterly along that centre line to the prolongation westerly of the northern boundary of Location 5237; thence easterly along that prolongation to the centre line of

Mooliabeenee Road; thence generally southwesterly along that centre line to the prolongation northerly of the centre line of Tee Tree Road; thence southerly to and generally southerly along that centre line to the prolongation easterly of the southern boundary of Lot M2081 of Location 1372; thence westerly to and along that boundary to its southernmost southwestern corner; thence generally westerly along southern sides of Mooliabeenee Road to the easternmost northeastern corner of Location 509; thence southerly and easterly along boundaries of Location 1372 to the prolongation northerly of the eastern boundary of Location 1335; thence southerly to and along that boundary to its southeastern corner; thence easterly to and easterly and southerly along boundaries of Locations 2809 and 3311 to the prolongation westerly of the southern side of Gray Road; thence easterly to and along that side to the northeastern corner of the northeastern severance of Lot M1899 of Location 1371; thence southerly along the eastern boundary of that lot to a northeastern side of Tee Tree Road; thence generally southeasterly along sides of that road to the prolongation northerly of the easternmost eastern boundary of Lot 2119; thence southerly to and southerly along eastern boundaries of that lot and Lots M2120, M2121 and Lot 26 as shown on Office of Titles Diagram Number 65445 to the southeastern corner of the last mentioned lot; thence generally westerly along southern boundaries of that lot, Lot 25 and Lot 3 as shown on Office of Titles Diagram Number 37795 and Lot 6 as shown on Office of Titles Diagram Number 55859 and onwards to the northeastern boundary of Location 1938; thence southeasterly and westerly along boundaries of that location to the southernmost northeastern corner of Location 2387; thence westerly, northerly, again westerly, again northerly and again westerly along boundaries of that location to the northeastern corner of Location 4149; thence westerly along northern boundaries of that location and Locations 2517 and 2583 to the eastern boundary of Location 3696; thence southerly and westerly along boundaries of that location to its southwestern corner; thence westerly to the southernmost southeastern corner of the southeastern severance of Location 1993; thence westerly along the southern boundary of that severance to its southwestern corner; thence westerly along a line joining the last mentioned corner with the southeastern corner of Location 3120 to an eastern side of Wanneroo Road; thence generally northwesterly along sides of that road to the southern boundary of the eastern severance of Location 2818; thence westerly along that boundary and onwards to and westerly along the southern boundary of the western severance of that location to its southwestern corner; thence westerly to and along the northernmost northern boundary of Location 1370 and onwards to the Low Water Mark of the Indian Ocean and thence generally northwesterly along that mark to the starting point. (Including Islands adjacent).

DIVISION OF PEARCE

All that portion of land bounded by lines starting from the 33 Mile Post on a southwestern side of Albany Highway and extending northeasterly along a line connecting the Mount Dale Trigonometrical Station and the 33 Mile Post to a point situate west of the 105 Mile Post on the surveyed line of the Canning Reservoir Watershed; thence east to a point situate about 483 metres west of the 105 Mile Post on the surveyed line of the Canning Reservoir Watershed; thence generally northwesterly, generally westerly again generally northwesterly and generally northeasterly along that surveyed line to a western boundary of late Pre-emptive Poison Right 8/277, thence north and east along boundaries of that late right to the southwestern corner of late Pre-emptive Poison Right 8/212; thence north along the western boundary of that late Pre-emptive Poison Right to the southern boundary of late Pre-emptive Poison Right 8/197; thence west and north along boundaries of that late Pre-emptive Poison Right to the westernmost southwestern corner of Avon Location 10382; thence easterly, southerly, again easterly and northerly along boundaries of that location to the southernmost southeastern corner of Location 6040; thence northerly and easterly along boundaries of that location to the southwestern corner of Location 27855; thence northerly and easterly along boundaries of that location to the northwestern corner of Location 1771; thence easterly along the northern boundary of that location to a northwestern side of Road Number 6109; thence generally northeasterly along sides of that road and onwards to a southwestern boundary of Location 27700; thence generally northwesterly, westerly and northeasterly along boundaries of that location to a southwestern side of Berry Brow Road; thence

generally northwesterly along sides of that road and onwards to a southeastern boundary of Location 27694; thence northeasterly along that boundary to the westernmost northwestern corner of Location 10448; thence generally northeasterly, northwesterly, northeasterly and generally southeasterly along boundaries of that location to the northernmost northwestern corner of Location 27706; thence easterly and southeasterly along boundaries of that location to the prolongation southwesterly of the southeastern boundary of Location 27712; thence northeasterly to and northeasterly and northwesterly along boundaries of that location to the northwestern corner of Location f; thence northeasterly along the northwestern boundary of that location and onwards to and northeasterly along the northwestern boundary of Location j to the prolongation northwesterly of the southwestern boundary of Lot 21 of Location j as shown on Office of Titles Diagram Number 22334; thence southeasterly and generally northeasterly along boundaries of that lot to the southwestern boundary of Lot 1 as shown on Office of Titles Diagram Number 7289; thence southeasterly and northeasterly along boundaries of that lot to the northern corner of Lot 7 as shown on Office of Titles Diagram Number 5699; thence southeasterly along the northeastern boundaries of that Lot and Lot 8 as shown on Office of Titles Diagram Number 10231 to the northwestern boundary of Location F; thence northeasterly along that boundary and the northwestern boundaries of Locations 368 and 876 to the western corner of Location 1807; thence northeasterly, southeasterly, generally southwesterly and again southeasterly along boundaries of that location to the northern corner of the western severance of Location 1641; thence generally southeasterly along boundaries of that severance and onwards to and southeasterly and northeasterly along boundaries of the eastern severance of that location to the northwestern corner of Location 1459; thence northeasterly and southeasterly along boundaries of that location and southeasterly along the northeastern boundary of the western severance of Location 4383 to its eastern corner; thence southeasterly to the western corner of the southeastern severance of Location 2393; thence generally southeasterly and northerly along boundaries of that severance and northerly along an eastern side of Quellington Road and onwards to and along an eastern side of Parker Road to the northwestern corner of Caljie Agriculture Area Lot 19; thence northeasterly, southeasterly, and again northeasterly along boundaries of that lot and northeasterly along northwestern boundaries of Avon Location 1096, Caljie Agriculture Area Lot 72 and onwards to the southwestern corner of Lot 25; thence northeasterly along the southernmost southeastern boundary of that lot and northeasterly and generally northwesterly along boundaries of Lot 65 and onwards to the southeastern boundary of Reserve 826; thence southwesterly and northwesterly along boundaries of that reserve and onwards to the southwestern corner of the northern severance of Throssel Estate Lot 7; thence generally easterly along boundaries of that severance to a southwestern side of Duck Pool Road; thence southeasterly along that side to a southern side of York Road; thence easterly and northeasterly along sides of that Road to the western corner of Avon Location 761; thence southeasterly along the southwestern boundary of that location and southeasterly, northeasterly, northwesterly and southwesterly along boundaries of Location 1417 to the eastern corner of the southern severance of Location 1233; thence northwesterly along the northeastern boundary of that severance and onwards to a northwestern side of Hamersley Road; thence northeasterly along that side to the southernmost southern corner of Location 3113; thence northwesterly, southwesterly, again northwesterly, northeasterly and again northwesterly along boundaries of that location and northwesterly along the westernmost southwestern boundary of the eastern severance of Location 3022 and onwards to the southeastern boundary of the western severance of the last mentioned location; thence southwesterly, northwesterly and northeasterly along boundaries of that severance and onwards to a southwestern boundary of the southern severance of Location 2294; thence generally northwesterly along boundaries of that severance and onwards to and northwesterly along the southwestern boundary of the central severance of the last mentioned location and again onwards to the southeastern corner of the southern severance of Meckering Agricultural Area Lot 256; thence westerly along the southern boundaries of that severance and Avon Location 24442 to the southern corner of the northern severance of Meckering Agricultural Area Lot 256; thence northwesterly along the southwestern boundaries of that severance and the southern severance of Avon Location 2759 and onwards to and generally northwesterly along the southwestern boundaries of the northern severance of Location 2759, Meckering Agricultural Area Lot 186 and the southern

severance of Avon Location 1481 and again onwards to the southern corner of the northern severance of the last mentioned location; thence northwesterly and northeasterly along boundaries of that severance to the southernmost southern corner of Location 2713; thence northwesterly and northeasterly along boundaries of that location to the prolongation southeasterly of the southwestern boundary of Location 3004; thence northwesterly to and northwesterly along southwestern boundaries of Locations 3004 and 3742 to the southeastern boundary of the southern severance of Location 4021; thence northeasterly and northwesterly along boundaries of that severance and onwards to and northwesterly along the northeastern boundary of the northern severance of that location to the southernmost southeastern corner of Location 3995; thence southwesterly, northwesterly, again southwesterly, again northwesterly, again southwesterly, again northwesterly, northeasterly, again northwesterly, again northeasterly and again northwesterly along boundaries of that location to the northern corner of Location 5410; thence southwesterly, southeasterly and again southwesterly along boundaries of that location to a northeastern side of Minney Road; thence northwesterly along that side and onwards to the southeastern boundary of Location 5942; thence southwesterly along that boundary and generally southwesterly along boundaries of Location 3875 to the eastern corner of Location 19056; thence southwesterly, southeasterly, again southwesterly and northwesterly along boundaries of that location to the eastern corner of Location 3198; thence southwesterly and northwesterly along boundaries of that location to the southeastern boundary of the southern severance of Location 18132; thence generally southwesterly and northwesterly along boundaries of that location and northwesterly along the southwestern boundary of Location 18112 and onwards to the southern corner of Location 18131; thence northwesterly along the southwestern boundary of that location to the southeastern boundary of location 5424; thence southwesterly and northwesterly along boundaries of that location to the northernmost southeastern corner of Location 17882; thence southwesterly, southeasterly, again southwesterly, northwesterly and again southwesterly along boundaries of that location to the eastern corner of the eastern severance of Location 14608; thence southwesterly along the southeastern boundary of that severance and onwards to and southwesterly along the southeastern boundaries of the central and southwestern severances of that location to the eastern corner of the southeastern severance of Location 9574; thence southwesterly along the southeastern boundary of that severance and southwesterly along the southeastern boundary of the eastern severance of Location 16501 and onwards to the northeastern boundary of the western severance of Location 10579; thence northwesterly and southwesterly along boundaries of that severance to the northeastern boundary of Location 2094; thence northwesterly and southwesterly along boundaries of that location and southwesterly and northwesterly along boundaries of Location 5949 to the southernmost southeastern corner of Location 1249; thence southwesterly and northwesterly along boundaries of that location to the northern corner of Location 13776; thence southwesterly along the northwestern boundary of that location and generally southwesterly along northwestern boundaries of Locations 13775, 2073 and 1566 to the prolongation southeasterly of the northeastern boundary of the northeastern severance of Location 1875; thence northwesterly to and northwesterly and southwesterly along boundaries of that severance and onwards to the northeastern boundary of the southwestern severance of that location; thence northwesterly and southwesterly along boundaries of that severance and southwesterly along the northwestern boundaries of Locations 1563 and 21554 and onwards to the northern corner of Location W; thence southwesterly along the northwestern boundary of that location to the eastern corner of Location 1484; thence southwesterly and generally northeasterly along boundaries of that location to the prolongation southeasterly of a northeastern side of Bejoording Road; thence northwesterly to and generally northwesterly, generally northerly and again generally northwesterly along sides of that road to the southern corner of Location 2154; thence northwesterly and northeasterly along boundaries of that location to the southwestern boundary of Lot M490 of Location 1954; thence northwesterly and northeasterly along boundaries of that lot to the eastern corner of the southern severance of Lot M507; thence northwesterly and southwesterly along boundaries of that severance to a line joining the northwestern corner of Location 2154 with the northeastern corner of Lot M1202 of Location 1955; thence northeasterly along that line to the southwestern boundary of Lot 1; thence northwesterly and northeasterly along boundaries of that lot to a line joining the northwestern corner of

Location 2154 with the northeastern corner of Lot M1202; thence northeasterly along that line to the southeastern boundary of Lot 4 of Location 1955; thence southwesterly along that boundary and onwards to the easternmost southeastern corner of Lot M1204; thence southwesterly along the southern boundary of that lot and southwesterly, southeasterly, again southwesterly and northwesterly along boundaries of Lot M1188 to the prolongation northeasterly of the northwestern boundary of Bolgart Estate Lot 7; thence southwesterly to and along that boundary and onwards to the eastern corner of Bolgart Estate Lot 5; thence southwesterly and northwesterly along boundaries of that lot to the prolongation northeasterly of the northwestern side of Lindsay Street; thence southwesterly to and along sides of that street to the northernmost northeastern boundary of the eastern severance of Avon Location 27257; thence northwesterly along that boundary and onwards and northwesterly along the northeastern boundary of the western severance of that location to the southeastern corner of Location 56; thence southwesterly and northwesterly along boundaries of that location and onwards to the northwestern side of Road Number 5860; thence southwesterly along sides of that road to the southeastern corner of Location 27724; thence northwesterly along the northeastern boundaries of that location and Location 23042 and onwards to and northwesterly along the northeastern boundaries of Locations 26872, 17004, 20929 and 28474 to a southern boundary of Location 1957; thence westerly along that boundary and onwards to the late southwestern corner of that location as shown on Department of Land Administration Original Plan Avon 349; thence northwesterly to the southeastern corner of Swan Location 3283; thence northerly along the easternmost eastern boundary of that location and easterly and northerly along boundaries of Location 2505 to its northeastern corner; thence northerly to the southeastern corner of Location 2412 a point on a northern boundary of Location 3250; thence easterly, northerly, again easterly and again northerly along boundaries of that location and onwards to the southern boundary of Location 2286; thence westerly and northerly along boundaries of that location and westerly and northerly along boundaries of Location 2285 to the southern boundary of Location 2214; thence westerly and northerly along boundaries of that location and northerly along the western boundary of Location 2202 to the southern boundary of Lot M2033 of Melbourne Location 935; thence westerly and northeasterly along boundaries of that lot to the prolongation easterly of a northern side of Burnett Road; thence westerly to and westerly and southerly along sides of that road to the northern boundary of Swan Location 3258; thence westerly along northern boundaries of that location and Locations 3256, 2942 and 2672 and onwards to the centre line of the Dongara to Perth Railway; thence generally southerly and generally southwesterly along that centre line to the prolongation westerly of the northern boundary of Location 5237; thence easterly along that prolongation to the centre line of Mooliabeenee Road; thence generally southwesterly along that centre line to the prolongation northerly of the centre line of Tee Tree Road; thence southerly to and generally southerly along that centre line to the prolongation easterly of the southern boundary of Lot M2081 of Location 1372; thence westerly to and along that boundary to its southernmost southwestern corner; thence generally westerly along southern sides of Mooliabeenee Road to the easternmost northeastern corner of Location 509; thence southerly and easterly along boundaries of Location 1372 to the prolongation northerly of the eastern boundary of Location 1335; thence southerly to and along that boundary to its southeastern corner; thence easterly to and easterly and southerly along boundaries of Locations 2809 and 3311 to the prolongation westerly of the southern side of Gray Road; thence easterly to and along that side to the northeastern corner of the northeastern severance of Lot M1899 of Location 1371; thence southerly along the eastern boundary of that lot to a northeastern side of Tee Tree Road; thence generally southeasterly along sides of that road to the prolongation northerly of the easternmost eastern boundary of Lot 2119; thence southerly to and southerly along eastern boundaries of that lot and Lots M2120, M2121 and Lot 26 as shown on Office of Titles Diagram Number 65445 to the southeastern corner of the last mentioned lot; thence generally westerly along southern boundaries of the lot, Lot 25 and Lot 3 as shown on Office of Titles Diagram Number 37795 and Lot 6 as shown on Office of Titles Diagram Number 55859 and onwards to the northeastern boundary of Location 1938; thence southeasterly and westerly along boundaries of that location to the southernmost northeastern corner of Location 2387; thence westerly, northerly, again westerly, again northerly and again westerly along boundaries of that location to the northeastern corner of Location 4149; thence

westerly along northern boundaries of that location and Locations 2517 and 2583 to the eastern boundary of Location 3696; thence southerly and westerly along boundaries of that location and onwards to the prolongation northerly of the eastern boundary of former Location 2001; thence southerly to and along that former boundary and onwards to the prolongation easterly of the northern boundary of Late Reserve 952; thence easterly along that prolongation to the prolongation northerly of the eastern boundary of Location 2634; thence southerly to and along that boundary and onwards to the prolongation westerly of the northern boundary of Location 2478; thence easterly along that prolongation to the prolongation northerly of the eastern boundary of the eastern severance of Location 1584; thence southerly to and along that boundary and onwards to the northern boundary of Location 1933; thence westerly, southerly and easterly along boundaries of that location to the prolongation northerly of the eastern boundary of Location 5199; thence southerly to and along that boundary and onwards to the centre line of Gngara Road; thence easterly along that centre line to the prolongation northerly of the centre line of the northern section of Beechboro Road; thence southerly to and generally southerly along that centre line to the prolongation westerly of a northern side of Marshall Road; thence easterly to and along that side to the southwestern corner of Lot 5 of Swan Location K as shown on Office of Titles Diagram 59619; thence easterly along the southern boundaries of that lot, Lots 10 and 11 as shown on Office of Titles Diagram 74442 and Lot 4 as shown on Office of Titles Diagram 53856 and onwards to the centre line of West Swan Road; thence generally southeasterly along that centre line to the prolongation westerly of the centre line of Middle Swan Road; thence easterly to and generally easterly along that centre line and onwards to the centre line of the Standard Gauge Railway; thence generally southeasterly and generally southwesterly along that centre line to the centre line of Great Eastern Highway; thence generally southeasterly along that centre line to the prolongation northerly of the centre line of Stuart Street; thence southerly to and generally southerly along that centre line and onwards to the centre line of Wangalla Road; thence westerly along that centre line to the prolongation northerly of the western boundary of Location 8665; thence southerly to and along that boundary and southerly along the eastern boundary of Location 16 to its southeastern corner; thence westerly along the southern boundary of that location and onwards to the centre line of Midland Road; thence generally southerly along that centre line to the prolongation easterly of the centre line of Bushmead Road; thence westerly to and along that centre line to the centre line of the northern section of Stirling Crescent; thence southwesterly along that centre line and onwards to and generally southwesterly along the centre line of the Southern Section of Stirling Crescent and again onwards to the centre line of Kalamunda Road; thence generally northwesterly along that centre line to the centre line of the Midland – Kwinana Railway; thence generally southerly along that centre line to the prolongation northwesterly of the westernmost southwestern boundary of Lot 7 of Location 7 as shown on Office of Titles Diagram 66249; thence southeasterly to and along that boundary and the southwestern boundaries of Lots 6, 5 and 4 as shown on Office of Titles Diagram 65526 and Lot 21 as shown on Office of Titles Diagram 65524 to a northwestern side of Coldwell Road; thence northeasterly along that side to the prolongation northwesterly of the northeastern boundary of Lot 67 of Location 289 as shown on Office of Titles Plan 4647; thence southeasterly to and along that boundary and the northeastern boundary of Lot 66 of Locations 289 and 382 and onwards to the northwestern boundary of Lot 28 of Locations 127, 128 and 382; thence southwesterly, southeasterly and northeasterly along boundaries of that lot and northeasterly along the northwestern boundaries of Lots 29 and 31 of Location 128 to the western corner of Lot 33; thence northeasterly and generally southeasterly along boundaries of that lot to its eastern corner; thence southeasterly to the northern corner of Lot 8 of Location 11 as shown on Office of Titles Diagram 53266; thence generally southeasterly along boundaries of that lot to the northeastern corner of Lot 143 of Locations 11 and 3 as shown on Office of Titles Plan 3380 (2); thence southeasterly along the northeastern boundary of that lot and onwards to the northern corner of Lot 216 of Locations 3 and 12; thence southeasterly along the northeastern boundary of that lot to the northeastern corner of Lot 5, as shown on Office of Titles Diagram 17643; thence southeasterly and southwesterly along boundaries of that lot and southwesterly along the southeastern boundary of Lot 6 to the northern corner of Lot 107 of Location 12 as shown on Office of Titles Diagram 64995; thence southeasterly along the northernmost northeastern boundary of that lot and generally southeasterly and southwesterly

along boundaries of Lot 108 to the prolongation northwesterly of the northernmost northeastern boundary of Lot 27 as shown on Office of Titles Diagram 64619; thence southeasterly to and along that boundary and generally southeasterly along southwestern boundaries of Lot 51 as shown on Office of Titles Diagram 68169 to the northwestern boundary of Location 13; thence northeasterly along that boundary and northeasterly and southeasterly along boundaries of Location 708 and onwards to the easternmost northern corner of Location 344; thence southeasterly along the northernmost northeastern boundary of that location and the northeastern boundaries of Locations 155 and 83 to the western corner of Location 302; thence southeasterly, generally easterly and northeasterly along boundaries of that location to the southwestern corner of Location 1162; thence easterly along the southern boundary of that location to the southwestern boundary of Location 303; thence southeasterly along that boundary and onwards to a northeastern side of Hardinge Road; thence southeasterly along that side to the prolongation northeasterly of the southeastern boundary of Location 3241; thence southwesterly to and along that boundary and onwards to the prolongation northwesterly of a northeastern boundary of Location 677; thence southeasterly to and along that boundary to the prolongation northerly of the western boundary of Location 366; thence southerly to the northwestern corner of that location; thence easterly, southerly again easterly and again southerly along boundaries of Location 366 to the northeastern corner of Location 479; thence southerly along the eastern boundary of that location to the northern boundary of the western severance of Location 313; thence easterly along that boundary and onwards to and easterly and southerly along boundaries of the eastern severance of Location 1193 to the prolongation southerly of the northernmost eastern boundary of that severance; thence southerly along that prolongation to the northern boundary of Location 425; thence easterly along that boundary and the northern boundary of Location 426 and onwards to the prolongation northerly of the eastern boundary of Location 568; thence southerly to and southerly and westerly along boundaries of that location to a southeastern side of Road Number 245; thence generally southwesterly, northwesterly and westerly along sides of that road to an eastern side of Brockway Road; thence southerly along that side to a northern side of Chevin Road; thence westerly along that side and onwards to the centre line of Canning Mills Road; thence generally southwesterly along that centre line to the prolongation westerly of the centre line of Buchanan Road; thence easterly to and along that centre line to the prolongation northerly of the eastern boundary of Lot 3 of Location 404 as shown on Office of Titles Diagram 52874; thence southerly to and along that boundary to the southernmost southern boundary of the southwestern severance of Location 404; thence easterly along that boundary and onwards to and easterly along the southern boundary of the eastern severance of the last mentioned location to a western boundary of Location 32; thence southerly along that boundary and onwards to and southerly along the western boundary of Location 31 and again onwards to a northeastern boundary of Lot 10 as shown on Office of Titles Diagram 51118; thence generally northwesterly, southwesterly and southeasterly along boundaries of that lot to and southeasterly and northeasterly along boundaries of Lot 102 of Location 681 as shown on Office of Titles Diagram 63667 to a western boundary of Lot 11 of Location 32 as shown on Office of Titles Diagram 48036; thence generally southerly, easterly, northerly, again easterly, southeasterly, southerly, again easterly and again northerly along boundaries of that lot to the southwestern corner of Lot 10 as shown on Office of Titles Diagram 45604; thence northeasterly along the southeastern boundary of that lot and Lot 22 as shown on Office of Titles Diagram 71427 and onwards to the southern corner of the southern severance of Lot 21 as shown on Office of Titles Diagram 59736; thence northeasterly along the southeastern boundary of that severance and onwards to and northeasterly along the southeastern boundary of the northern severance of the last mentioned lot to the southern corner of Lot 36 as shown on Office of Titles Diagram 45993; thence northeasterly and easterly along boundaries of that lot and onwards to the centre line of Old Albany Road; thence generally southeasterly along that centre line and onwards to the centre line of Albany Highway; thence generally southeasterly along that centre line to a line connecting the Mount Dale Trigonometrical Station and the 33 Mile Post on a southwestern side of Albany Highway and thence southwesterly along that line to the starting point.

DIVISION OF PERTH

All that portion of land bounded by lines starting from the intersection of the centre line of the Swan River with the centre line of the Narrows Bridge and extending northeasterly along that centre line and generally northeasterly along the centre line of the Narrows Interchange to the centre line of the Mitchell Freeway as shown on State Planning Commission Plan Numbers 1.1628 and 1.1629; thence generally northerly along that centre line to the prolongation southwesterly of the centre line of Charles Street; thence northeasterly to, generally northerly and generally northwesterly along that centre line and generally northwesterly along the centre line of Wanneroo Road to the prolongation southwesterly of the centre line of Wiluna Street; thence northeasterly to and generally northeasterly along that centre line and onwards to the prolongation northwesterly of the centre line of Bradford Street; thence southeasterly to and along that centre line to the prolongation southerly of the centre line of Latrobe Street; thence northerly to and along that centre line to the prolongation westerly of the centre line of Wordsworth Avenue; thence easterly to and along that centre line to the centre line of the southern section of Alexander Drive; thence generally northerly, and generally northeasterly along that centre line to the centre line of Morley Drive; thence generally northeasterly along that centre line to the centre line of Wellington Road; thence generally southeasterly along that centre line to the centre line of the western section of Walter Road; thence generally easterly along that centre line and onwards to and generally easterly along the centre line of the eastern section of Walter Road to the prolongation southerly of the western side of Wicks Street; thence northerly to and along that side and onwards to the southeastern corner of Lot 363 of Swan Location 01 as shown on Office of Titles Plan 9862; thence northerly along eastern boundaries of that lot and Lot 361 and onwards to the centre line of Aussat Drive; thence generally northeasterly along that centre line to the prolongation southerly of the eastern boundary of Lot 481 of Swan Location 1180 as shown on Office of Titles Plan 16243; thence northerly to and northerly along the eastern boundaries of Lots 481 to 488 and 480 to the centre line of Wheatstone Drive; thence westerly along that centre line to the prolongation southerly of the western side of Milligan Avenue; thence northerly to and along that side and onwards to the southeastern corner of Lot 649 of Swan Location M1 as shown on office of Titles Plan 15498; thence northerly along the eastern boundary of that lot and northerly along the eastern boundaries of Lots 658 to 664 of Swan Locations M and M1 and onwards to the southeastern corner of Lot 665 of Swan Location M as shown on office of Titles Plan 15497; thence northerly along the eastern boundaries of that lot and Lots 696 to 701 and onwards to the centre line of Darwin Crescent; thence westerly along that centre line and westerly along the centre line of Wandoo Road and onwards to the centre line of Beechboro Road; thence generally northerly along that centre line to the prolongation westerly of a northern side of Marshall Road; thence easterly to and along that side to the southwestern corner of Lot 5 of Swan Location K as shown on Office of Titles Diagram 59619; thence easterly along the southern boundaries of that lot, Lots 10 and 11 as shown on Office of Titles Diagram 74442 and Lot 4 as shown on office of Titles Diagram 53856 and onwards to the centre line of West Swan Road; thence generally southeasterly along that centre line to the prolongation westerly of the centre line of Middle Swan Road; thence easterly to and generally easterly along that centre line and onwards to the centre line of the Standard Gauge Railway; thence generally southeasterly and generally southwesterly along that centre line to the centre line of Great Eastern Highway; thence generally southeasterly along that centre line to the prolongation northerly of the centre line of Stuart Street; thence southerly to and generally southerly along that centre line and onwards to the centre line of Wangalla Road; thence westerly along that centre line to the prolongation northerly of the western boundary of Location 8665; thence southerly to and along that boundary and southerly along the eastern boundary of Location 16 to its southeastern corner; thence westerly along the southern boundary of that location and onwards to the centre line of Midland Road; thence generally southerly along that centre line to the prolongation easterly of the centre line of Bushmead Road; thence westerly to and along that centre line to the centre line of the northern section of Stirling Crescent; thence southwesterly along that centre line and onwards to and generally southwesterly along the centre line of the Southern Section of Stirling Crescent and again onwards to the centre line of Kalamunda Road; thence generally northwesterly along that centre line to the centre line

of the Midland Junction – Welshpool Railway Diversion; thence generally southwesterly along that centre line to the northeastern boundary of Swan Location 28; thence northwesterly along that boundary and onwards to the centre line of the Swan River and thence generally southwesterly downwards along that centre line to the starting point.

DIVISION OF STIRLING

All that portion of land bounded by lines starting from the intersection of the Low Water Mark of the Indian Ocean and the prolongation westerly of the centre line of Lynn Street and extending easterly to and generally northeasterly along that centre line and onwards to the centre line of Marmion Avenue; thence generally northeasterly along that centre line to the centre line of North Beach Road; thence generally southeasterly and generally easterly along that centre line and onwards to and generally easterly along the centre line of Balcatta Road to the centre line of Erindale Road; thence generally northeasterly along that centre line to the centre line of the proposed Northern Perimeter Controlled Access as shown on State Planning Commission Plans 1.0810 and 1.0811/1; thence generally southeasterly along that centre line to the centre line of Wanneroo Road, thence generally northwesterly along that centre line to the prolongation southwesterly of the centre line of Camberwell Road; thence northeasterly to and northeasterly, easterly and generally southeasterly along that centre line and onwards to centre line of Princess Road; thence northeasterly along that centre line to the prolongation northwesterly of the centre line of Balga Avenue; thence southeasterly to and southeasterly, easterly, generally southeasterly and again easterly along that centre line and onwards to the centre line of Mirrabooka Avenue; thence generally northerly along that centre line to the centre line of Beach Road; thence easterly and generally southeasterly along that centre line to the centre line of the northern section of Alexander Drive; thence generally southerly along that centre line to the northern boundary of Lot 467 of Location 9897 as shown on office of Titles Diagram 56140; thence westerly along that boundary to the northern corner of Location 9909; thence generally southwesterly along northwestern boundaries of that location to the northwestern corner of Lot 286 of Location L as shown on Office of Titles Plan 12572; thence southwesterly along the northwestern boundary of that lot and generally southwesterly along northwestern boundaries of Lot 285 of Locations L and 4780 to the northwestern corner of lot 284 of Location 4780; thence southwesterly along the northwestern boundary of that lot and southwesterly along the northwestern boundaries of Lots 283, 282 and 281 to the northernmost northwestern corner of Lot 280 of Locations 4780 and L; thence southwesterly and southerly along boundaries of that lot and southerly along the western boundary of Lot 279 of Location L to the northwestern corner of Lot 273 as shown on Office of Titles Diagram 55106; thence southerly along the western boundary of that lot and onwards to the centre line of Widgee Road; thence westerly along that centre line to the prolongation northerly of the centre line of the southern section of Alexander Drive; thence southerly to and generally southerly, generally southwesterly and again generally southerly along that centre line to the prolongation easterly of the centre line of Wordsworth Avenue, thence westerly to and along that centre line and onwards to the centre line of Latrobe Street, thence southerly along that centre line and onwards to the centre line of Bradford Street, thence northwesterly along that centre line to the prolongation northeasterly of the centre line of Wiluna Street; thence southwesterly to and generally southwesterly along that centre line and onwards to the centre line of Wanneroo Road; thence generally northwesterly along that centre line to the centre line of McDonald Street; thence westerly along that centre line and onwards to the centre line of Frobisher Street, thence generally southerly along that centre line and onwards to the prolongation northerly of the centre line of the northern section of Harborne Street; thence southerly to and generally southerly along that centre line and onwards to the centre line of the southern section of Harborne Street; thence generally southerly along that centre line to the prolongation easterly of the centre line of Parkland Road; thence westerly to and along that centre line and onwards to an eastern boundary of the southern severance of Herdsman Sub Lot 484; thence westerly to the intersection of an eastern side of Pearson Street with the prolongation easterly of the centre line of Hale Road; thence westerly to and along that centre line to the prolongation northerly of the centre line of Lucca Street; thence southerly to and generally southerly along that centre line and onwards to the centre line of Tuscany Way; thence westerly, generally

southwesterly, southerly and again generally southwesterly along that centre line and onwards to the centre line of Empire Avenue; thence generally northwesterly and generally westerly along that centre line to the prolongation southerly of the centre line of Weaponess Road; thence northerly to and generally northerly along that centre line to the centre line of Hale Road; thence westerly along that centre line to an eastern side of Brompton Road; thence northerly along that side and onwards to the southeastern corner of Swan Location 9831; thence northerly and westerly along boundaries of that location to the northeastern corner of Lot 214 of Location 1911, as shown on Office of Titles Plan 12386; thence westerly along the northern boundary of that lot to its northwestern corner; thence westerly to and along the northern side of Peasholm Street and onwards to the northeastern corner of Location 2301; thence westerly along the northern boundary of that location and onwards to the Low Water mark of the Indian Ocean and thence generally northerly along that mark to the starting point. (Including Islands adjacent).

DIVISION OF SWAN

All that portion of land bounded by lines starting from the intersection of the centre line of the Swan River with the prolongation northwesterly of the northeastern boundary of Swan Location 28 and extending southeasterly to and southeasterly along that boundary to the centre line of the Midland - Kwinana Standard Gauge Railway; thence generally southerly along that centre line to the centre line of Brixton Street; thence generally northwesterly along that centre line and onwards to the centre line of William Street; thence northeasterly along that centre line to the prolongation southeasterly of the centre line of North Street; thence northwesterly to and along that centre line and onwards to the centre line of Lacey Street; thence southwesterly along that centre line and onwards to and southwesterly along the westernmost northwestern boundary of the northern severance of Canning Location 316 and again onwards to the northwestern corner of the southern severance of the last mentioned location; thence southwesterly along northwestern boundaries of that severance and the northern severance of Location 6 and onwards to the centre line of the Canning River; thence generally westerly and generally northwesterly downwards along that centre line and onwards to the centre line of the Swan River and thence generally northeasterly upwards along that centre line to the starting point.

DIVISION OF TANGNEY

All that portion of land bounded by lines starting from the intersection of the centre line of the Swan River with the prolongation northwesterly of the northernmost northeastern boundary of Swan Location 10790 and extending southeasterly to and generally southeasterly, southwesterly and southeasterly along boundaries of that location and onwards to the centre line of Canning Highway; thence southwesterly along that centre line to the prolongation northerly of the centre line of North lake Road; thence southerly to and generally southerly along that centre line and onwards to the northern boundary of Lot 3 of Cockburn Sound Location 10 as shown on Office of Titles Plan Number 12894; thence easterly and generally southerly along boundaries of that lot and onwards to and southerly along the northernmost eastern boundary of Lot 4 and again onwards to the centre line of the Roe Highway - Controlled Access Road as shown on State Planning Commission Plan Numbers, 0.0245/1, 0.0214, 1.0763, 1.0823/1, 1.0824, 1.0825, 1.2336, 1.2335, 1.0828, 1.0829/1, 1.0830 and 1.0831; thence generally northeasterly along that centre line to the centre line of the Canning River; thence generally westerly and generally northwesterly downwards along that centre line and onwards to the centre line of the Swan River and thence generally southwesterly downwards along that centre line to the starting point.

T R MORLING

Chairman

Australian Electoral Commission

31 March 1989



No. S 111, Friday, 31 March 1989

Published by the Australian Government Publishing Service Canberra

SPECIAL

Government House
Canberra ACT 2600
16 March 1989

It is hereby notified for general information that His Excellency the Governor-General has awarded the Defence Force Service Medal, the Reserve Force Decoration and the Reserve Force Medal, and Clasps where indicated, to the following Royal Australian Navy personnel:

ROYAL AUSTRALIAN NAVY

Defence Force Service Medal

S115977 BARKER, David Crothers
(*Chief Petty Officer*)
S115506 BEAL, Stephen John
(*Petty Officer*)
S114496 BEATTIE, David Millar
(*Petty Officer*)
S115254 BECK, Robert William
(*Petty Officer*)
S115507 BELTON, Dennis Alan
(*Petty Officer*)
S115651 BERNHAGEN, Anthony John
(*Petty Officer*)
R115909 BLISS, Steven John
(*Petty Officer*)
P115261 BOWEN, Robert Mark
(*Senior Constable*)
S115288 BRASS, Werner Hans
(*Chief Petty Officer*)
O113917 BRITTON, Nigel David
(*Lieutenant Commander*)
S115654 BULLOCK, Peter John
(*Petty Officer*)
R115655 BURRIDGE, Gilbert David Paul
(*Petty Officer*)
S115912 BYRNE, Robin Philip
(*Able Seaman*)
S113290 CAISLEY, Andrew Richard
(*Petty Officer*)
R115509 CAMERON, Gary Ronald
(*Petty Officer*)
R115657 CANNARD, Paul Ernest
(*Petty Officer*)
O115984 CERLENIZZA, Marco
(*Sub Lieutenant*)
S115714 CHAMBERLAIN, David John
(*Petty Officer*)
R116026 COMERFORD, Dennis Noel
(*Petty Officer*)
R107971 DIGNEY, Ian Thomas
(*Chief Petty Officer*)
R115739 EDDY, Reginald James
(*Able Seaman*)
P115566 ELDRIDGE, Graeme Arthur
(*Constable*)
O111064 FOX, Stewart Melvin
(*Lieutenant Commander*)
R115518 GALLINA, Werner
(*Petty Officer*)
R41515 GAMBLE, John James
(*Chief Petty Officer*)

O113976 GARDINER, Paul Anthony
(*Lieutenant*)
R115270 GILBERTSON, Craig Strathearn
(*Chief Petty Officer*)
S115987 GISSING, Raymond Eric
(*Chief Petty Officer*)
R115519 GLAESSNER, Gunther
(*Leading Seaman*)
O113978 GOLDRICK, James Vincent Purcell
(*Lieutenant Commander*)
O108162 GOODRIDGE, Leslie William
(*Lieutenant Commander*)
S115662 GORMAN, Peter William Stanley
(*Chief Petty Officer*)
S115990 GRUBE, Terence John
(*Chief Petty Officer*)
R115514 GUNNIFFE, John
(*Petty Officer*)
S115960 HAGGERTY, Shaun Peter Mark
(*Petty Officer*)
S115257 HAJEK, Garry Charles
(*Chief Petty Officer*)
O115258 HALL, Ian Galloway
(*Sub Lieutenant*)
R115524 HARRIS, David Grant
(*Chief Petty Officer*)
O115588 HEFFEY, Robert Alan
(*Lieutenant*)
R115741 HEWITT, Alexander William Milne
(*Leading Seaman*)
S115493 HINES, Gary Maxwell
(*Chief Petty Officer*)
S115527 JOHNSTON, Graham Andrew
(*Petty Officer*)
O113980 JONES, Peter David
(*Lieutenant Commander*)
R55785 JURD, Peter Trevor
(*Chief Petty Officer*)
O115260 KAY, Philip Andrew
(*Sub Lieutenant*)
O114045 KIMBER, David John
(*Lieutenant Commander*)
R53193 KIRKMAN, Leo James
(*Chief Petty Officer*)
S115648 KNIGHT, Neville John
(*Petty Officer*)
S115923 LANTRY, David John
(*Chief Petty Officer*)
S115924 LAY, Alan John
(*Leading Seaman*)
R115274 LEECH, Kym Malcolm
(*Leading Seaman*)
R115926 LEES, Philip John
(*Chief Petty Officer*)
R113275 LITTLEFIELD, Adrian
(*Leading Seaman*)
P67031 LOWE, Christopher Peter
(*Senior Constable*)
P115275 LOWE, Sean Anthony
(*Constable*)
W115707 MAKIN, Shirley Anne
(*Petty Officer*)

Award of Medals and Clasps

R115673 MAYNE, Ian Frederick
(Chief Petty Officer)
S115675 McCALLUM, Paul Richard
(Petty Officer)
S112654 McDONNELL, Kevin Francis
(Chief Petty Officer)
S115447 MCGREGOR, Grahame Malcolm
(Petty Officer)
R115745 McMULLAN, Raymond Colin
(Able Seaman)
R112779 MEYERS, Alan Victor
(Chief Petty Officer)
O115725 MILLER, Graham John
(Lieutenant)
S115726 MILLS, Anthony John
(Chief Petty Officer)
S115297 MILLS, Anthony Stuart
(Leading Seaman)
O113937 MOFFITT, Rowan Carlisle
(Commander)
R115930 MOORE, Charles Scott
(Leading Seaman)
R114774 MORGAN, Christopher
(Leading Seaman)
R115534 OFFER, Robert Geoffrey
(Chief Petty Officer)
S115727 PAECH, Gordon Douglas
(Petty Officer)
S115683 PERRIN, Christopher Paul
(Petty Officer)
R115932 PETCH, Richard John
(Leading Seaman)
R115277 PETERSEN, Ralph Soren
(Leading Seaman)
R115497 PIELS, Adrian Marie
(Petty Officer)
R113279 PRITCHARD, Keith David
(Leading Seaman)
S116002 PRYER, Philip Allan
(Petty Officer)
R115686 RAFFLE, John
(Chief Petty Officer)
S115553 RICHARDS, Wayne Frederick
(Chief Petty Officer)
S116003 ROLLINSON, Alan Roy
(Chief Petty Officer)
O115278 RYAN, David Ashley
(Sub Lieutenant)
P115690 SANKEY, Brian Anthony
(Senior Constable)
W111803 SHAW, Glenda Maureen
(Warrant Officer)
S116006 SIMMONDS, Alan James
(Leading Seaman)
S115538 SMITH, Robert James
(Petty Officer)
O113949 SNOW, David William
(Lieutenant Commander)
S112660 SPOELDER, Kees
(Chief Petty Officer)
R115697 SQUIRE, William George
(Petty Officer)
S115942 STOKES, Philip Harold
(Petty Officer)
R113281 SUTHERLAND, David John
(Chief Petty Officer)
S115636 TARVIT, Bruce
(Petty Officer)
O113952 TEAGUE, Neville Andrew
(Lieutenant Commander)
O113954 THOMAS, David Rhys
(Lieutenant Commander)
R115292 THOMAS, Stephen William
(Leading Seaman)
R113791 THOMSON, Ian
(Petty Officer)

P113285 TONKIN, Michael John
(Senior Constable)
S116009 VALVO, Christopher Michael Charles
(Petty Officer)
O113536 VARCOE, Darryl Noel
(Lieutenant)
O111143 WALLACE, Neil Francis
(Lieutenant Commander)
R113736 WARE, Steven Francis
(Petty Officer)
S113214 WEBER, Christopher Brian
(Chief Petty Officer)
R115282 WILLOUGHBY, Allan Roy
(Chief Petty Officer)
P105653 WILSON, Ernest
(Sergeant)
O113962 YORKE, Gregory John
(Lieutenant Commander)

Defence Force Service Medal and First Clasp

R104322 BUTLER, Wayne Ronald
(Chief Petty Officer)

First Clasp Defence Force Service Medal

R103774 ADDYMAN, John David
(Chief Petty Officer)
O103101 AYLWARD, Michael James
(Commander)
P104608 BAILEY, Alan
(Senior Constable)
O103845 BIRO, Mark Anthony
(Lieutenant)
S103775 BLOOMFIELD, Stephen Charles
(Chief Petty Officer)
O103102 BRENNAN, Desmond Sean
(Lieutenant Commander)
R104524 BURRIDGE, Ricki Leigh
(Warrant Officer)
R94893 BYRNE, Desmond David
(Chief Petty Officer)
R103821 CASEY, Michael John
(Chief Petty Officer)
R105434 COKER, Neill Donald
(Chief Petty Officer)
R103803 COUGHRAN-LANE, Rodney Thomas
(Chief Petty Officer)
O105379 CULLINAN, Peter John
(Lieutenant)
R103785 DAVIS, Charles George
(Chief Petty Officer)
O103115 DAVISON, Robert Scott
(Lieutenant Commander)
O105380 DAWS, Stephen Grant
(Lieutenant)
R103852 EASTGATE, Gerard John
(Chief Petty Officer)
R104574 GRAYSTONE, Russell Hugh
(Chief Petty Officer)
O103124 GUNN, Christopher James William
(Lieutenant Commander)
R96173 GUTHRIE, Brian Gregor
(Leading Seaman)
O105050 HAMILTON, Michael Anthony
(Lieutenant)
O143686 HEATHER, Arthur Maxwell
(Lieutenant)
S105563 HISTON, John Patrick
(Petty Officer)
O103859 JAMES, Michael Anthony
(Lieutenant)
R116963 JEISMAN, Terence Paul
(Leading Seaman)
R105026 JUDD, David Francis
(Warrant Officer)
R103862 LANCASTER, Gary Ian
(Warrant Officer)

R104589 LEONARD, Robin Kerry
(Chief Petty Officer)
R104475 LEWIS, William Robert
(Chief Petty Officer)
R62291 MILLHOUSE, Robert John
(Petty Officer)
R104598 POLLARD, John
(Chief Petty Officer)
R94299 RAYNER, Wayne Michael
(Petty Officer)
O105020 RODGERS, Stephen David
(Lieutenant)
O103151 SHARP, Russell Warwick
(Commander)
O103156 SHERWOOD, Richard John
(Lieutenant Commander)
R104542 SINCLAIR, Stephen Alan
(Warrant Officer)
O103152 STONE, David Robert
(Lieutenant Commander)
R95785 SUMMERS, Stephen John
(Chief Petty Officer)
S105393 THACKRAY, Richard Peter
(Chief Petty Officer)
S105029 VIELLARIS, George
(Petty Officer)
O104641 WALLACE, Kevin James
(Lieutenant)
R105373 WESTTHORP, Geoffrey Alan
(Warrant Officer)
R104597 WOODS, Lawrence Charles
(Chief Petty Officer)

First and Second Clasp Defence Force Service Medal

O94218 HARDWICK, William Michael
(Lieutenant)

Second Clasp Defence Force Service Medal

R94159 ASHER, Wayne Colin
(Warrant Officer)
O42832 GILMORE, Dennis John
(Lieutenant Commander)
R62741 EDGELL, George William
(Warrant Officer)

R54532 EDWARDS, Clifford Bruce
(Chief Petty Officer)
O59499 JACKSON, Gary Neville
(Lieutenant)
R42864 NIENHUYS, Paulus Gerardus Johannes
Maria
(Chief Petty Officer)
O2267 REX, Charles Robert Richmond
(Commander)
R62798 SELLS, Murray Charles
(Warrant Officer)

Reserve Force Decoration

C102884 REGAN, Alan William
(Commander)
C102189 SADLEIR, George Travers
(Commander)
C102162 WINNEKE, John Spence
(Commander)

First Clasp Reserve Force Decoration

C61213 SMITH, Daryl Anthony
(Lieutenant Commander)

Second Clasp Reserve Force Decoration

C60901 SHEPHERD, Sidney Llewellyn
(Lieutenant)

Reserve Force Medal

A100089 BEAGLEY, Raymond Frank
(Chief Petty Officer)

Second Clasp Reserve Force Medal

A100201 CHARLES, Francis
(Chief Petty Officer)

By His Excellency's Command
ROBIN RAWSON
Registrar of Awards



NOTIFICATION OF THE MAKING OF STATUTORY RULES

NOTICE is hereby given that the undermentioned Statutory Rules have been made. Copies of the Statutory Rules may be purchased at the Commonwealth Government Bookshop, 70 Alinga Street, Canberra City, ACT.

Act under which the Statutory Rules were made	Description of the Statutory Rules	Year and number of the Statutory Rules
<u>Migration Act 1958</u>	Migration Regulations (Amendment)	1989 No.47
<u>Fisheries Levy Act 1984</u>	Fisheries Levy (South East Trawl Fishery) Regulations (Amendment)	1989 No.48
<u>Family Law Act 1975</u>	Family Law Rules (Amendment)	1989 No.49



No. S 113, Friday, 31 March 1989

Published by the Australian Government Publishing Service, Canberra

SPECIAL

CUSTOMS ACT 1901
CUSTOMS TARIFF ACT 1987
BY-LAW NO. 8940024

1, JOHN DENZIL GRIFFITHS, delegate of the Comptroller-General of Customs for the purposes of section 271 of the Customs Act 1901, hereby make the by-law set out in the Schedule hereto.

BY-LAW NO. 8940024

Item 15
Part I of Schedule 4

1. This by-law may be cited as Customs By-law No. 8940024.
2. This by-law shall take effect on and from 29 March 1989.
3. Paragraph (b) of Item 15 in Part I of Schedule 4 to the Customs Tariff Act 1987 applies only to:
 - (1) alcoholic liquors and tobacco products which, when taken together with alcoholic liquors and tobacco products approved for delivery for home consumption under any other by-law written to Item 15 in Part I of Schedule 4 to the Customs Tariff Act 1987, do not exceed:
 - (i) in respect of alcoholic liquors - one litre;
 - (ii) in respect of tobacco products - 250 grams.
 - (2) perfume concentrate which, when taken together with goods other than alcoholic liquors and tobacco products approved for delivery for home consumption under any other by-law to Item 15 in Part I of Schedule 4 to the Customs Tariff Act 1987, does not exceed a total purchase price of:
 - (i) in the case of a person aged 18 years or older - \$400 per person;
 - (ii) in any other case - \$200 per person.
 - (3) toilet waters other than toilet waters intended for sale, trade, exchange or manufacture.
4. The importation of goods under paragraph 3(1) is restricted to goods imported by persons aged 18 years or over.
5. In the calculation of the weight of tobacco products, 250 cigarettes are to be taken to equal 250 grams weight.
6. Customs By-law No. 8940020 published in Gazette No. S78 dated 6 March 1989 is hereby revoked.
7. For the purposes of this by-law, 'the Customs Tariff Act 1987' shall mean the Customs Tariff Act 1987, as amended from time to time.

Dated this twenty-ninth day of March 1989.

JOHN DENZIL GRIFFITHS
Delegate of the Comptroller-General of Customs



Excise Act 1901

**NOTICE OF INTENTION TO PROPOSE EXCISE
TARIFF ALTERATION**

Notice No. 2 (1989)

IN pursuance of section 160B of the *Excise Act 1901*, I, DANIEL EDMUND LEE, delegate of the Comptroller-General of Customs, hereby give notice that it is intended within seven sitting days of the House of Representatives after the date of publication of this notice in the *Gazette*, to propose in the Parliament an Excise Tariff alteration in accordance with the particulars specified in the Schedule to this notice and operating on and from 1 April 1989.

THE SCHEDULE

Alteration to the Schedule to the *Excise Tariff Act 1921*

by omitting paragraph 17C2 and substituting the following paragraph:

“17C2 Other Free”.

Dated this 31st day of March 1989

D. E. LEE

Delegate of the Comptroller-General of Customs



AGPS

COMMONWEALTH GOVERNMENT *Publications*

A wide selection of government publications is available from Commonwealth Government Bookshops located in Canberra and all State capitals and through the Australian Government Publishing Service Mail Order Service. The range includes most titles published by AGPS for federal departments and agencies and covers all aspects of the Australian land, people and government. In addition to government reports, parliamentary publications, government directories, freedom of information statements, legislation and gazettes, subjects include:

BUSINESS
FINANCE
INDUSTRY
MANUFACTURING
TRANSPORT
COMMUNICATIONS
EDUCATION
ENVIRONMENT
FAUNA
FLORA
AGRICULTURE
TRADE
FOREIGN POLICY
DEFENCE
HEALTH
HUMAN RIGHTS
ABORIGINAL AFFAIRS
ETHNIC AFFAIRS
IMMIGRATION
WOMEN'S ISSUES
COMMUNITY SERVICES
WELFARE
SAFETY
ARTS
HERITAGE
INDUSTRIAL RELATIONS
TECHNOLOGY
COMMERCE
RESOURCES
ENERGY
SCIENCE
RECREATION
TOURISM

COMMONWEALTH GOVERNMENT

Bookshops



ADELAIDE

55 Currie Street
Weekdays 8.30 a.m. – 5.00 p.m.
Telephone (08) 237 6955



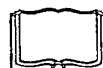
BRISBANE

294 Adelaide Street
Weekdays 8.30 a.m. – 5.00 p.m.
Telephone (07) 229 6822



CANBERRA

70 Alinga Street
Weekdays 8.30 a.m. – 5.00 p.m.
Telephone (062) 47 7211



HOBART

162 Macquarie Street
Weekdays 8.40 a.m. – 5.00 p.m.
Telephone (002) 23 7151



MELBOURNE

347 Swanston Street
Weekdays 8.30 a.m. – 5.00 p.m.
Telephone (03) 663 3010



PERTH

200 St George's Terrace
Weekdays 8.30 a.m. – 5.00 p.m.
Telephone (09) 322 4737



SYDNEY

120 Clarence Street
Weekdays 8.30 a.m. – 5.30 p.m.
Telephone (02) 29 1940



MAIL ORDERS

Include payment with order to
Mail Order Sales
AGPS
G.P.O. Box 84
Canberra, A.C.T. 2601