



# Commonwealth of Australia Gazette

PUBLISHED BY AUTHORITY

No. 51

CANBERRA, MONDAY, 23 JUNE

1969

## Commonwealth of Australia

Lands Acquisition Act 1955-1966

### NOTICE OF THE ACQUISITION OF LAND BY THE COMMONWEALTH

IT is hereby notified that His Excellency the Governor-General acting with the advice of the Federal Executive Council has authorised, pursuant to provisions of the Lands Acquisition Act 1955-1966, the acquisition by compulsory process of the land described in the attached Schedule for the following public purposes approved by the Governor-General, namely: For the purposes of road, water supply and electricity supply.  
(Ex. Min. No. 509)

Dated this nineteenth day of June, One thousand nine hundred and sixty-nine.

J. D. ANTHONY

Minister of State for Primary Industry  
for and on behalf of the  
Minister of State for the Interior

#### THE SCHEDULE

**Part 1.** All that piece or parcel of land in the Hundred of Bagot County of Palmerston Northern Territory of Australia containing an area of 3 acres 2 roods 20 perches more or less being part of Section 77 (Certificate of Title Volume 4 Folio 188) and being more particularly delineated as 'C' on Plan A hereunder.

**Part 2.** All that piece or parcel of land in the Hundred of Bagot County of Palmerston Northern Territory of Australia containing an area of 6 acres 1 rood 23 perches more or less being Lot 6 of subdivision of Section 77 (Certificate of Title Volume 4 Folio 125) and being more particularly delineated as 'H' on Plan A hereunder.

**Part 3.** All those pieces or parcels of land in the Hundred of Bagot County of Palmerston Northern Territory of Australia containing a total area of 14 acres 3 roods 35 perches more or less being parts of Section 72 (Certificate of Title Volume 2 Folio 78) and being more particularly delineated as 'A' on Plan B hereunder.

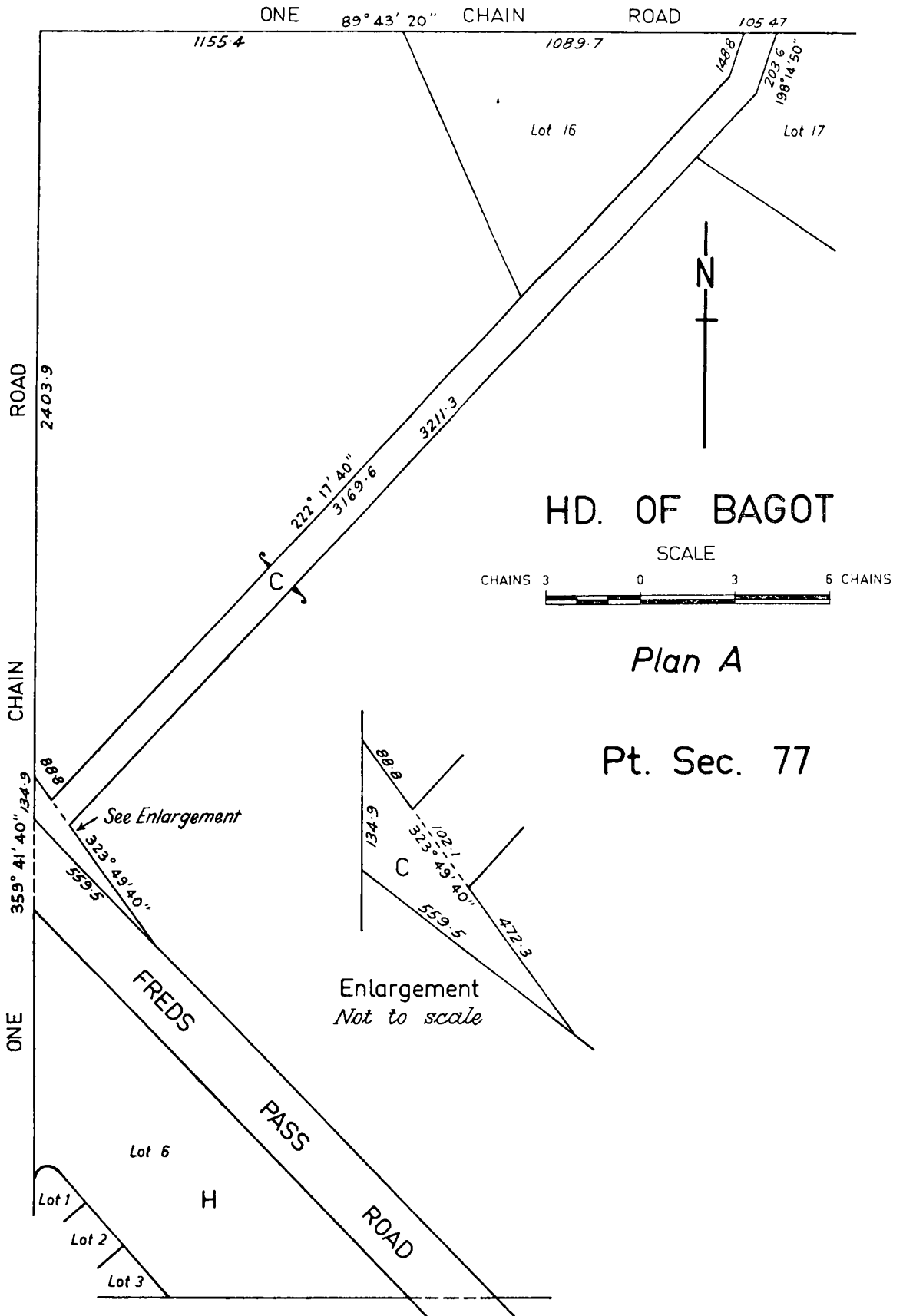
**Part 4.** All that piece or parcel of land in the Hundred of Bagot County of Palmerston Northern Territory of Australia containing an area of 4 acres 2 roods 35 perches more or less being part of Section 73 (Certificate of Title Volume 2 Folio 78) and being more particularly delineated as 'F' on Plan C hereunder.

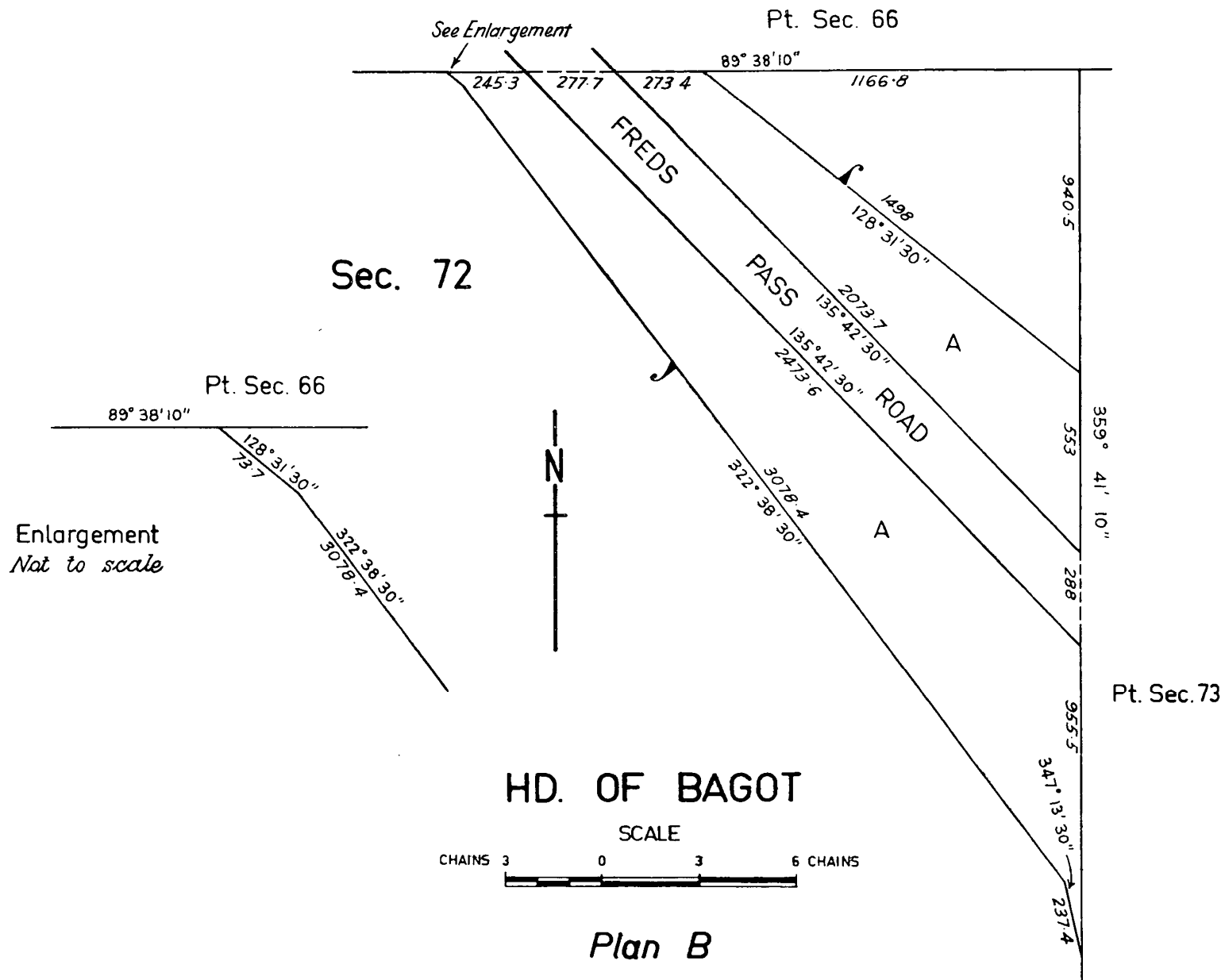
**Part 5.** All those pieces or parcels of land in the Hundred of Bagot County of Palmerston Northern Territory of Australia containing a total area of 7 acres 3 roods 31 perches more or less being parts of Section 73 (Certificate of Title Volume 2 Folio 78) and being more particularly delineated as 'B' on Plan C hereunder.

**Part 6.** All that piece or parcel of land in the Hundred of Bagot County of Palmerston Northern Territory of Australia containing an area of 4 acres 1 rood 11 perches more or less being part of Section 78 (Certificate of Title Volume 4 Folio 187) and being more particularly delineated as 'G' on Plan D hereunder.

**Part 7.** All that piece or parcel of land in the Hundred of Bagot County of Palmerston Northern Territory of Australia containing an area of 13 acres 2 roods 10 perches more or less being part of Section 78 (Certificate of Title Volume 4 Folio 187) and being more particularly delineated as 'D' on Plan D hereunder.

**Part 8.** All that piece or parcel of land in the Hundred of Bagot County of Palmerston Northern Territory of Australia containing an area of 2 acres 3 roods 2 perches more or less being Lot 9 of subdivision of Section 78 (Certificate of Title Volume 4 Folio 186) and being more particularly delineated as 'J' on Plan D hereunder.





# HD. OF BAGOT

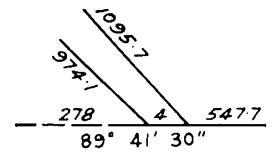
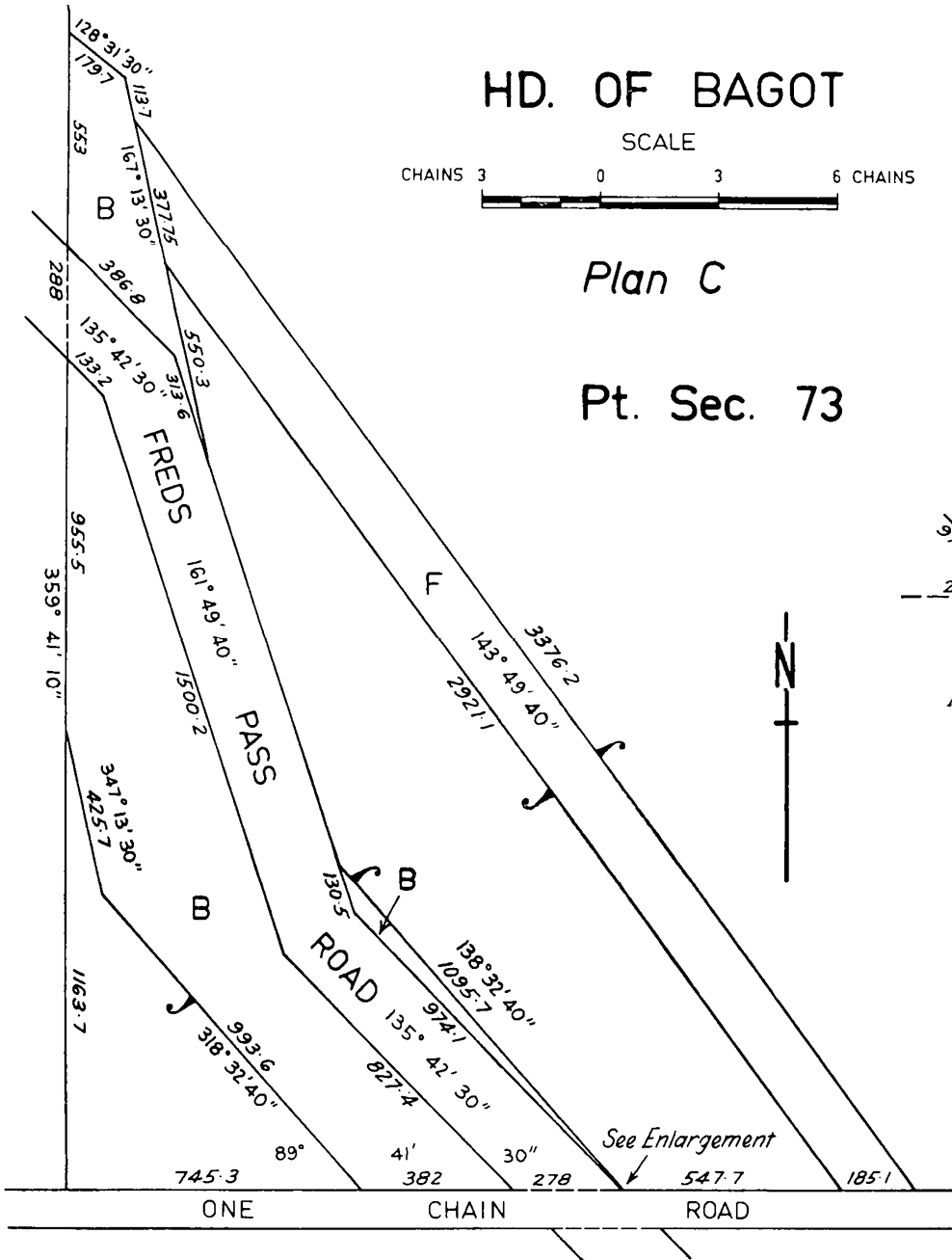
SCALE



## Plan C

## Pt. Sec. 73

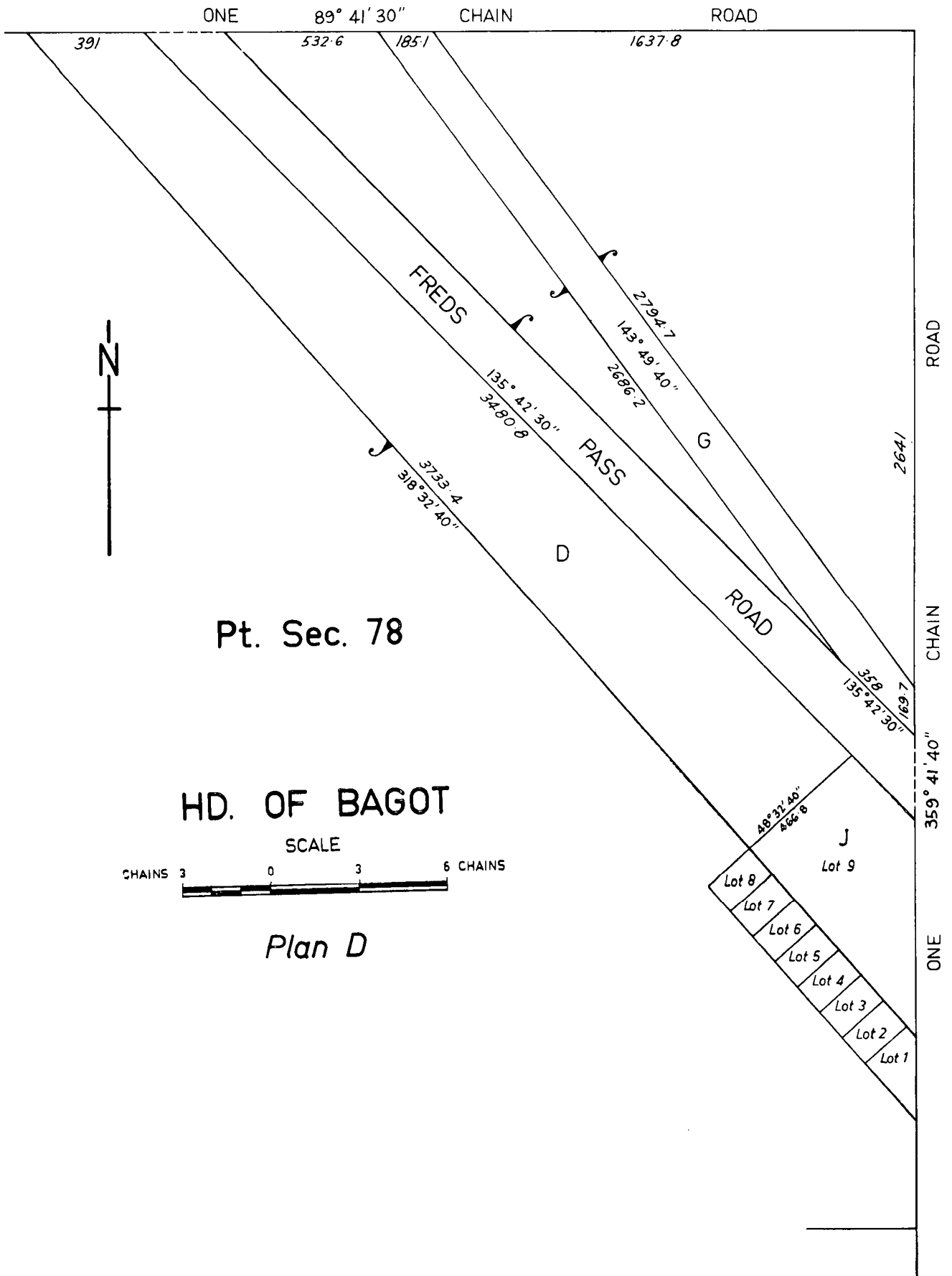
Sec. 72



Enlargement  
*Not to scale*

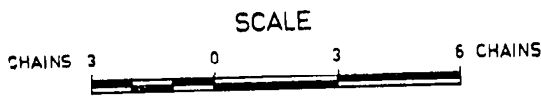


See Enlargement



Pt. Sec. 78

HD. OF BAGOT



Plan D

