



# Commonwealth of Australia Gazette.

PUBLISHED BY AUTHORITY.

[Registered at the General Post Office, Melbourne, for transmission by post as a newspaper.]

No. 106.]

FRIDAY, 29<sup>TH</sup> AUGUST.

[1919.

Commonwealth of Australia.

The *Lands Acquisition Act* 1906.

## NOTIFICATION OF THE ACQUISITION OF LAND BY THE COMMONWEALTH.

IT is hereby notified and declared by His Excellency the Governor-General, acting with the advice of the Federal Executive Council, that the land hereunder described, together with all buildings and tanks (if any) thereon, has been acquired by the Commonwealth under the *Lands Acquisition Act* 1906, for the following public purpose, namely, for Repatriation purposes, at Adelaide, South Australia.

Dated the 27th day of August, One thousand nine hundred and nineteen.

S.L. 19/529.

R. M. FERGUSON,  
Governor-General.

By His Excellency's Command,

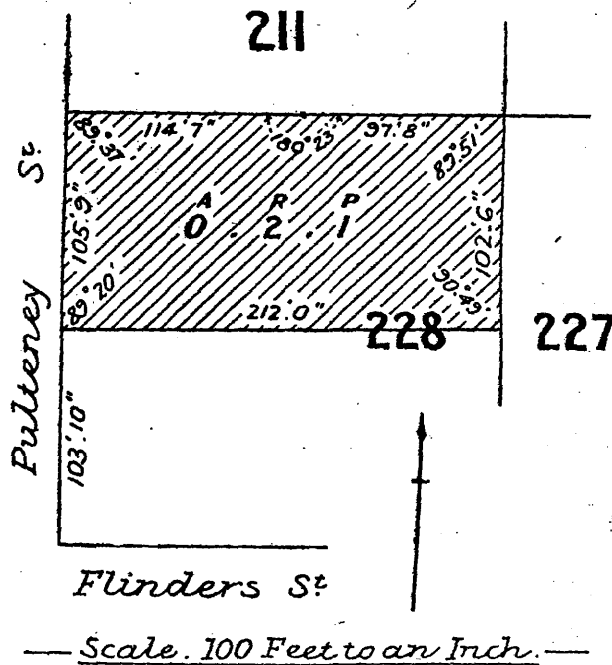
P. McM. GLYNN,  
Minister of State for Home and Territories.

### DESCRIPTION OF LAND REFERRED TO.

All that piece or parcel of land, containing an area of 2 roods 1 perch, more or less, being part of town acre 228, city of Adelaide, State of South Australia, Commonwealth of Australia, as shown hachured on plan hereunder: Commencing at a point on the eastern side of Pulteney-street, bearing northerly from the intersection of that side of that street with the northern side of Flinders-street 103 feet 10 inches; thence

C.13464.

northerly by part of the eastern side of Pulteney-street 105 feet 9 inches to the south-western corner of town acre 211; thence easterly by the southern boundary of that town acre, being a line forming an interior angle of 89 deg. 37 min. with the last line 114 feet 7 inches; and another line forming an interior angle of 180 deg. 23 min. with the last line 97 feet 8 inches to the north-western corner of town acre 227; thence southerly by part of the western boundary of that town acre, forming an interior angle of 89 deg. 51 min. with the last line 102 feet 6 inches; thence westerly by a line forming an interior angle of 90 deg. 49 min. with the last line 212 feet 0 inches to the commencing point, and forming thereat an interior angle of 89 deg. 20 min. with the eastern side of Pulteney-street beforementioned.



Commonwealth of Australia.

The *Lands Acquisition Act 1906.*

NOTIFICATION OF THE ACQUISITION OF LAND BY THE COMMONWEALTH.

IT is hereby notified and declared by His Excellency the Governor-General, acting with the advice of the Federal Executive Council, that the land hereunder described, together with all buildings and tanks (if any) thereon, has been acquired by the Commonwealth under the *Lands Acquisition Act 1906*, for the following public purpose, namely, for Customs purposes, at Port Adelaide, South Australia.

Dated the 27th day of August, One thousand nine hundred and nineteen.

S.L. 19/491.

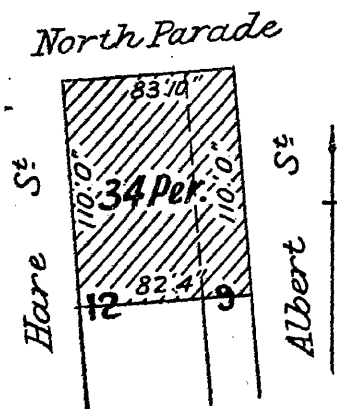
R. M. FERGUSON,  
Governor-General.

By His Excellency's Command,

P. McM. GLYNN,  
Minister of State for Home and Territories.

DESCRIPTION OF LAND REFERRED TO.

All that piece or parcel of land, containing an area of 34 perches, more or less, being parts of allotments 9 and 12 of section A, laid out as Port Adelaide, in the State of South Australia, Commonwealth of Australia, as shown hachured on plan hereunder: Commencing at the intersection of the southern side of North-parade with the eastern side of Hare-street; thence southerly by part of the eastern side of Hare-street 110 feet 0 inches; thence by a line bearing easterly 82 feet 4 inches to a point on the western side of Albert-street; thence northerly by part of that side of that street 110 feet 0 inches to its intersection with the southern side of North-parade beforementioned; and thence westerly by part of that parade 83 feet 10 inches to the commencing point.



—Scale. 100 Feet to an Inch.—

Commonwealth of Australia.

The *Lands Acquisition Act 1906.*

NOTIFICATION OF THE ACQUISITION OF LAND BY THE COMMONWEALTH.

IT is hereby notified and declared by His Excellency the Governor-General, acting with the advice of the Federal Executive Council, that the land hereunder described, together with all buildings and tanks (if any) thereon, has been acquired by the Commonwealth under the *Lands Acquisition Act 1906*, for the following public purpose, namely, for Repatriation purposes, at Brisbane, Queensland.

Dated the 27th day of August, One thousand nine hundred and nineteen.

Q.L. 19/711.

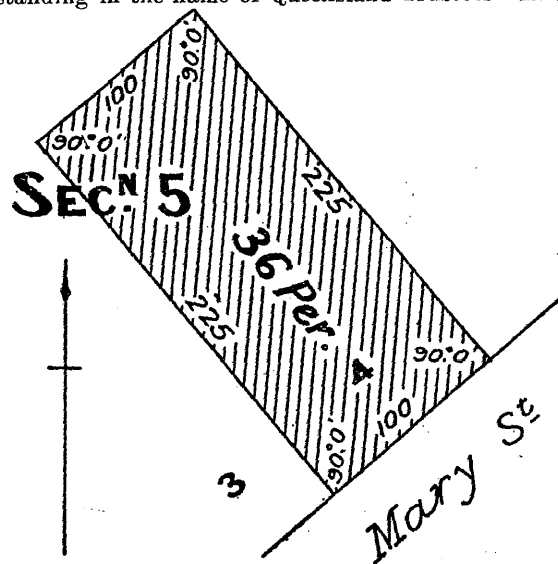
R. M. FERGUSON,  
Governor-General.

By His Excellency's Command,

P. McM. GLYNN,  
Minister of State for Home and Territories.

DESCRIPTION OF LAND REFERRED TO.

All that piece or parcel of land, containing 36 perches, more or less, being allotment 4, section 5, city of Brisbane, parish of North Brisbane, county of Stanley, State of Queensland, Commonwealth of Australia, as shown hachured on plan hereunder: Commencing at a point on the north-western side of Mary-street, being the easternmost angle of allotment 3, section 5; thence north-westerly by the north-eastern boundary of that allotment, forming an interior angle of 90 deg. 0 min. with the north-western side of Mary-street beforementioned 225 links; thence north-easterly by a line forming an interior angle of 90 deg. 0 min. with the last line 100 links; thence south-easterly by a line forming an interior angle of 90 deg. 0 min. with the last line 225 links to its intersection with the north-western side of Mary-street beforementioned; and thence south-westerly by part of that side of that street, forming an interior angle of 90 deg. 0 min. with the last line 100 links to the commencing point, being the whole of the land comprised in certificate of title No. 60935, volume 413, folio 175, standing in the name of Queensland Trustees Limited.



—Scale. One Chain to an Inch.—