



Defence (Nowra Airfield Defence Aviation Area) Declaration 2018

I, Darren Chester, Minister for Defence Personnel, make the following declaration.

Dated 16 March 2018

Darren Chester
Minister for Defence Personnel

Contents

1 Name.....	1
2 Commencement	1
3 Authority.....	1
4 Definitions	1
5 Declaration of Nowra Airfield Defence Aviation Area.....	1
6 Specification of height restrictions that apply within the area	1
Schedule 1—Map	2

1 Name

This instrument is the *Defence (Nowra Airfield Defence Aviation Area) Declaration 2018*.

2 Commencement

This instrument commences at the same time as the *Defence Legislation Amendment (Instrument Making) Act 2017*, Schedule 1, Part 2.

3 Authority

This instrument is made under subsection 117AC(1) of the Act.

4 Definitions

Note: A number of expressions used in this instrument are defined in section 4 of the Act, including the following:

- (a) defence aviation area.

In this instrument:

Act means the *Defence Act 1903*.

5 Declaration of Nowra Airfield Defence Aviation Area

- (1) For the purposes of subsection 117AC(1) of the Act, the Nowra Airfield Defence Aviation Area is declared to be a defence aviation area.
- (2) The ***Nowra Airfield Defence Aviation Area*** is the areas of land in the vicinity of Nowra Airfield in New South Wales that are depicted on the map (the **map**) set out in Schedule 1 to this instrument.
- (3) To avoid doubt, areas depicted by white space on the map set out in Schedule 1 are not included in the Nowra Airfield Defence Aviation Area.

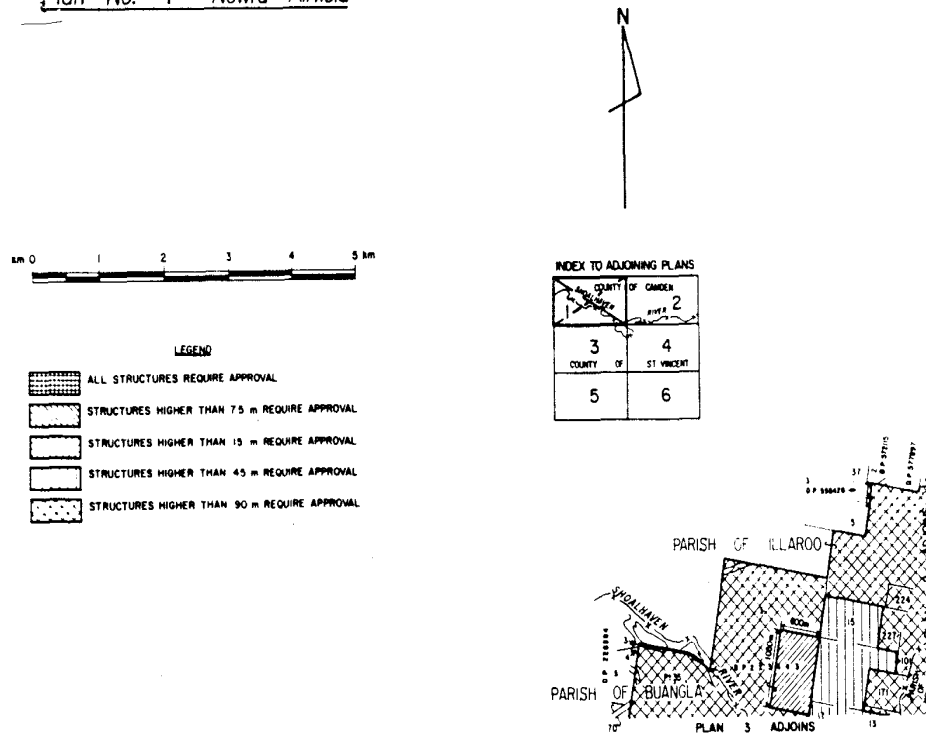
6 Specification of height restrictions that apply within the area

- (1) For the purposes of subsection 117AC(3), height restrictions apply in relation to buildings, structures and objects (including trees and other natural obstacles) within the Nowra Airfield Defence Aviation Area.
- (2) The height restrictions described in the legend to the map set out in Schedule 1 apply in the corresponding area depicted on the map.

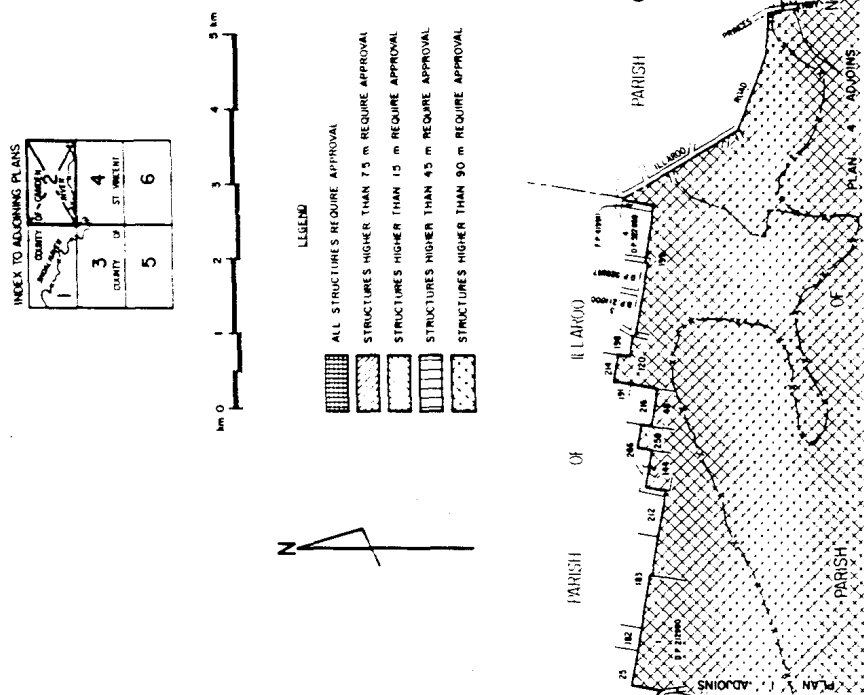
Schedule 1—Map

See sections 5 and 6

Plan No. 1 — Nowra Airfield



Plan No. 2 — Nowra Airfield



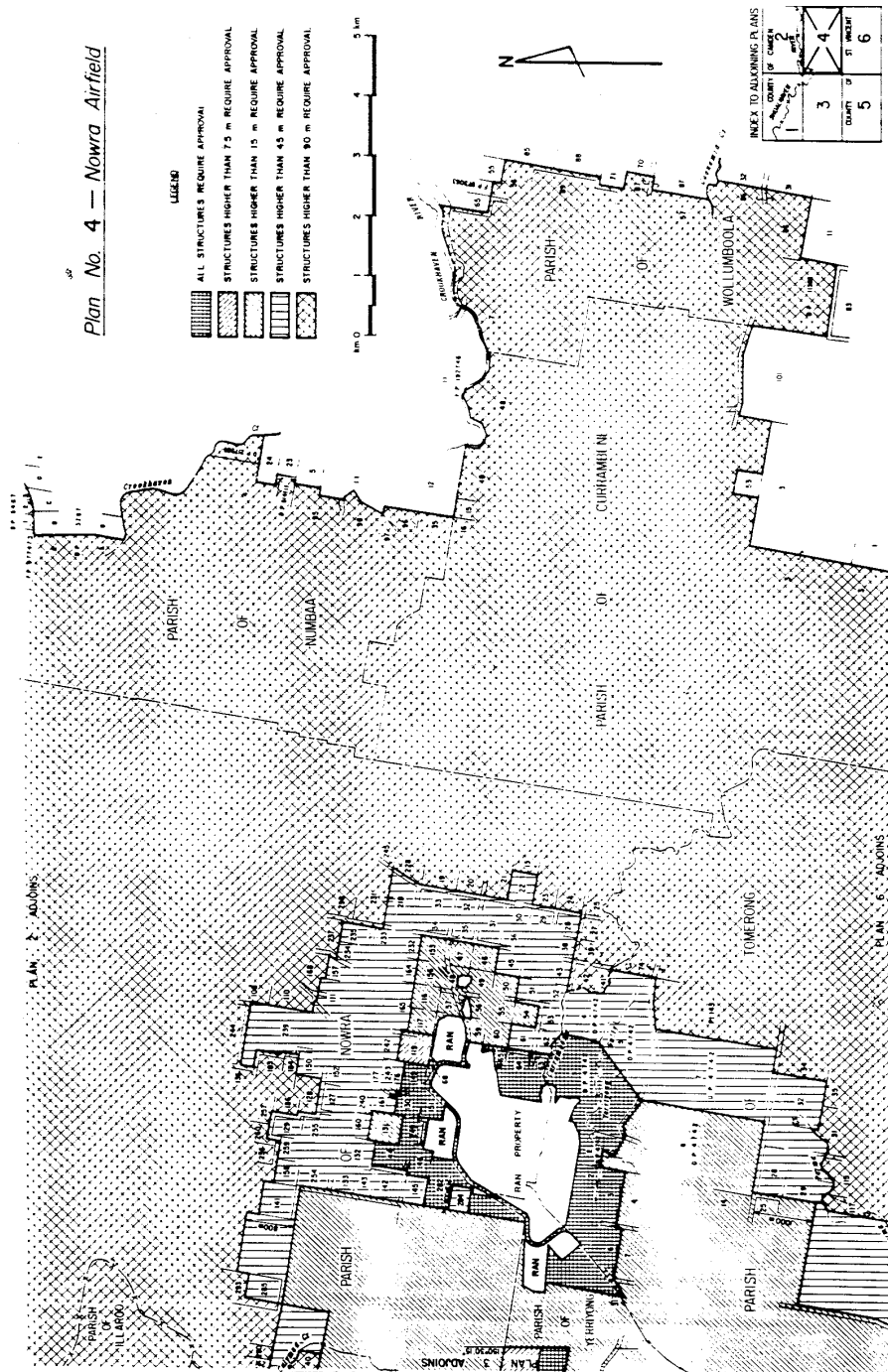
Plan No. 3 — Nowra Airfield

INDEX TO ADJOINING PLANS

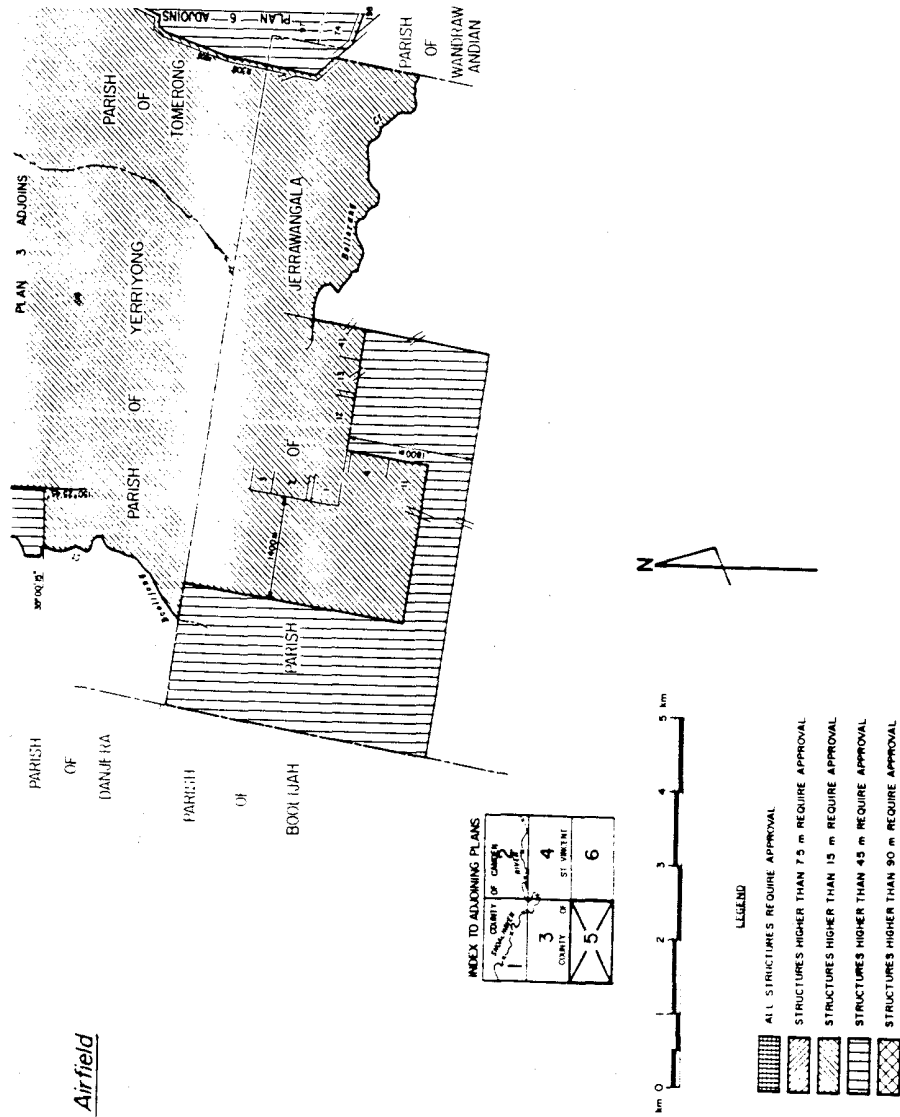
1	2	3	4	5	6
COUNTY OF DUNEDIN					
COUNTY OF ST. GEORGE					

LEGEND

- ALL STRUCTURES REQUIRE APPROVAL
- STRUCTURES HIGHER THAN 7.5 m REQUIRE APPROVAL
- STRUCTURES HIGHER THAN 15 m REQUIRE APPROVAL
- STRUCTURES HIGHER THAN 45 m REQUIRE APPROVAL
- STRUCTURES HIGHER THAN 80 m REQUIRE APPROVAL



Plan No. 5 — Nowra Airfield



Plan No. 6 — Nowra Airfield

