


Australian Capital Territory
(Planning and Land Management) Act 1988

Section 19

**APPROVAL OF AMENDMENT 23
OF THE NATIONAL CAPITAL PLAN
(CANBERRA CENTRE CONSOLIDATION)**

I, **Ian Douglas Macdonald**, Minister for Regional Services, Territories and Local Government, pursuant to Section 19 of the *Australian Capital Territory (Planning and Land Management) Act 1988*, APPROVE Amendment 23 of the National Capital Plan set out in the attached Schedule.

Dated this 24th day of May, 1999.



Ian Macdonald
Minister for Regional Services,
Territories and Local Government



NATIONAL CAPITAL AUTHORITY

*Australian Capital Territory
(Planning and Land Management) Act 1988*

NATIONAL CAPITAL PLAN

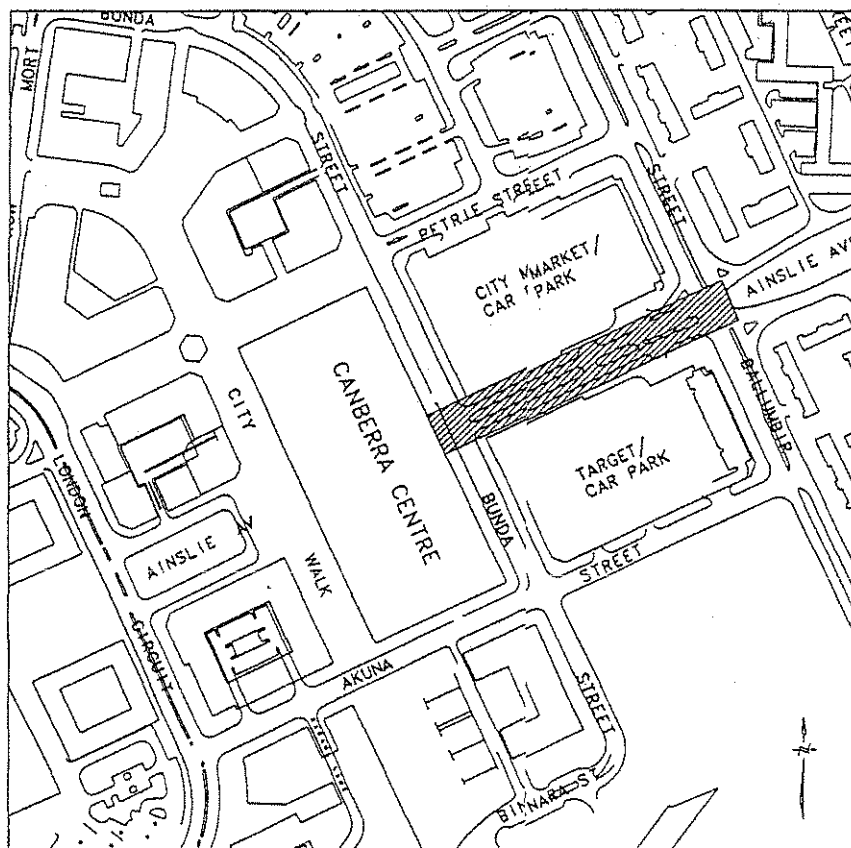
**AMENDMENT 23
CANBERRA CENTRE CONSOLIDATION**

May 1999


Amendment 23 of the National Capital Plan

Canberra Centre Consolidation

1. Amend **Figure 18 Main Avenues and Approach Routes** facing page 25 by deleting the heavy black line from the portion of Ainslie Avenue between the Canberra Centre and the eastern side of Ballumbir Street shown hatched in the diagram below
2. Amend **Figure 3 Designated Areas** immediately preceding page 15 by deleting the Designated Area symbol from the areas shown hatched in the diagram below.



LEGEND

-  Portion of Ainslie Avenue affected by this amendment.

Note: This amendment uplifts the 'Designated Area' status of this portion of Ainslie Avenue.