



NTC-26278

Aviation Transport Security Act 2004

NTC-26278 - DECLARATION OF SECURITY CONTROLLED AIRPORT AND ESTABLISHMENT OF AIRSIDE AREA - CANBERRA AIRPORT

I am a Delegate of the Secretary of the Department of Home Affairs (Secretary). Under subsection 28(2) of the *Aviation Transport Security Act 2004* (the Act), I:

REVOKE notice NTC-26278 which declared Canberra Airport as a security controlled airport as published in the *Gazette* (C2023G00128 on 01 February 2023); and

DECLARE Canberra Airport is a security controlled airport, the boundaries of Canberra Airport are shown on the attached map which forms part of this notice; and

ESTABLISH, in accordance with section 29 of the Act, an airside area for Canberra Airport being that area indicated as the airside area on the attached map which forms part of this notice.

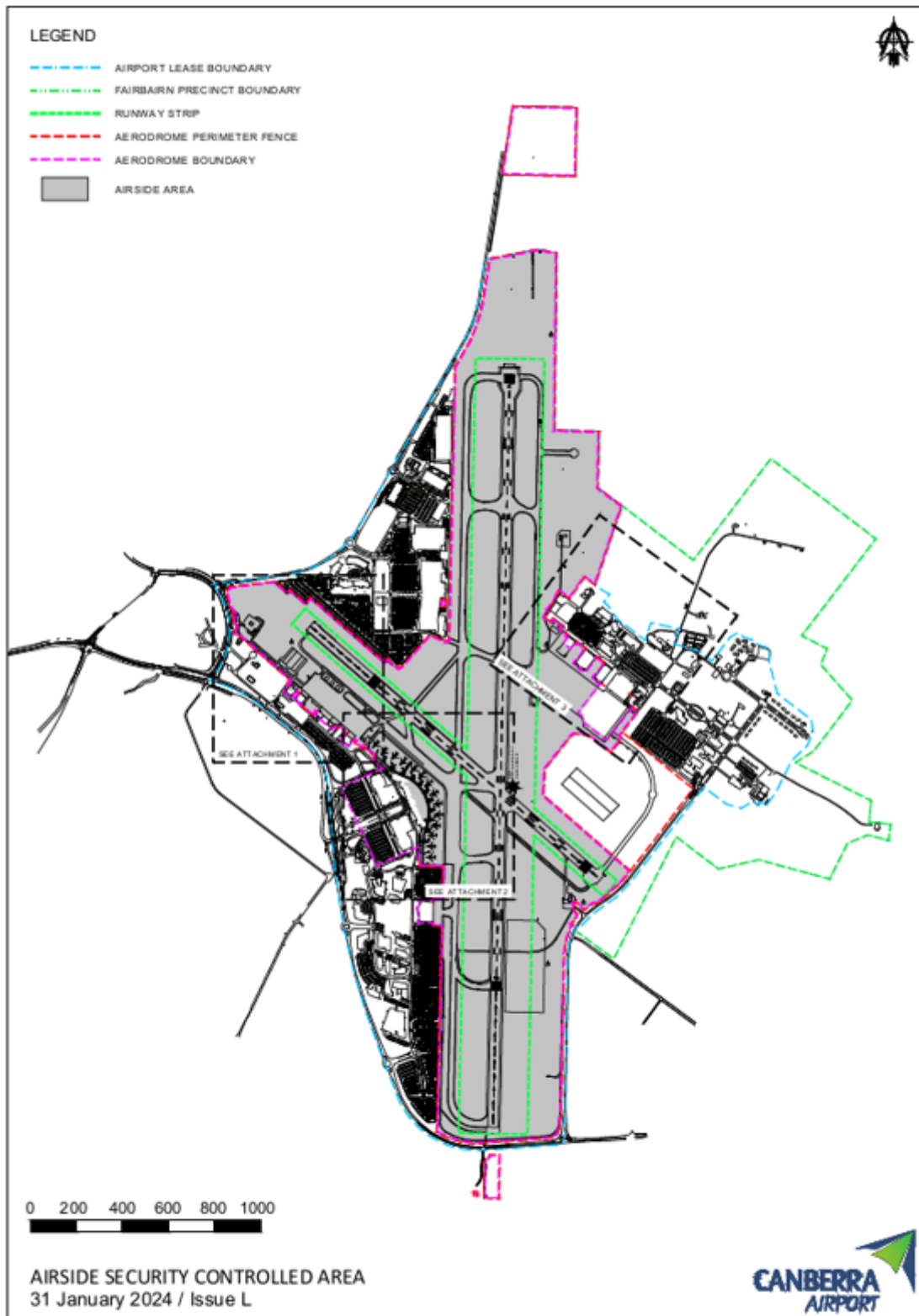
This Notice commences upon publication in the *Gazette*.

Nancy Haniotis
A/g Assistant Director, Regulatory Operations
Cyber and Infrastructure Security Centre
Delegate of the Secretary of the Department of Home Affairs

15 March 2024

Note:

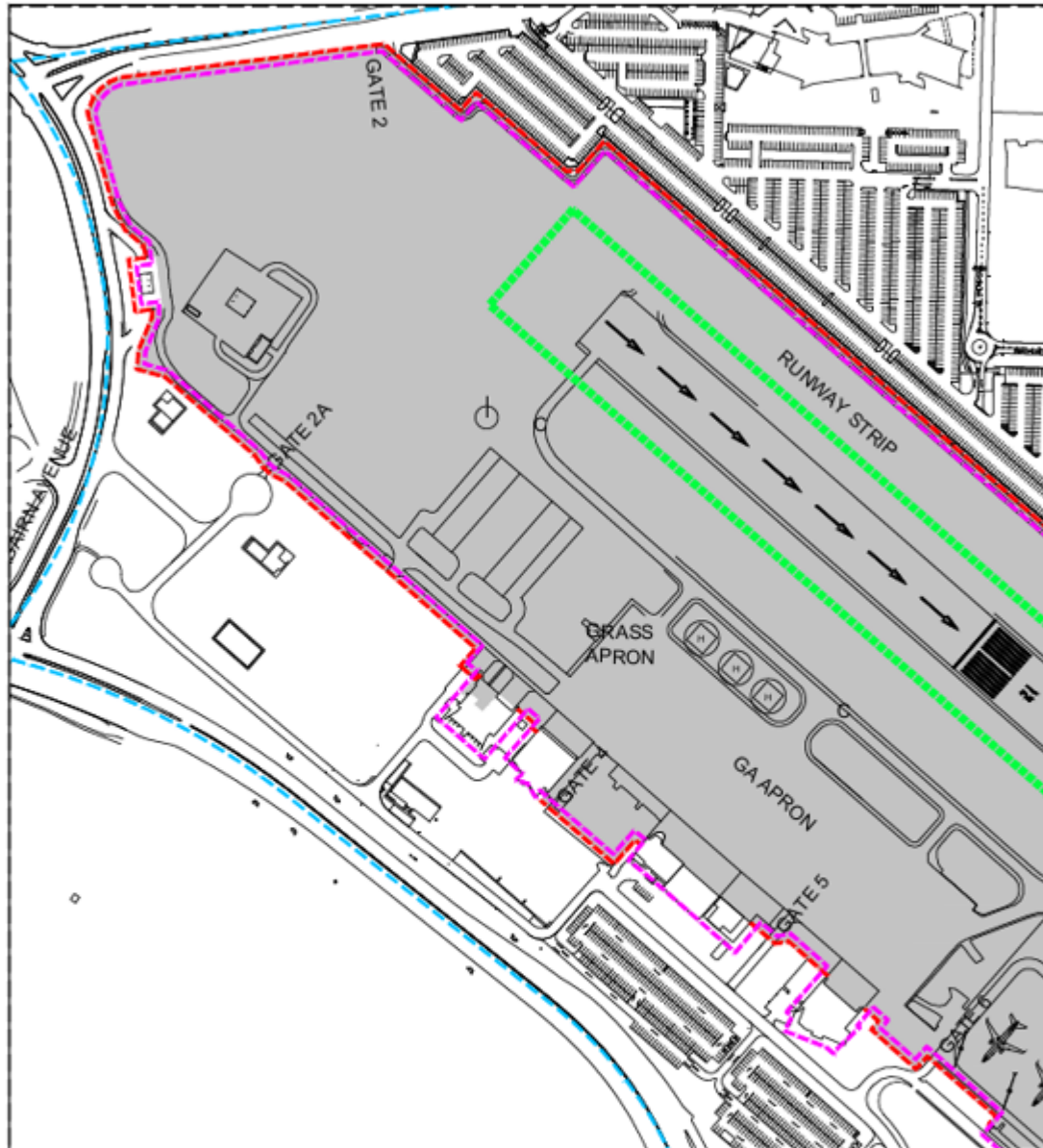
- 1) *Gazette* means the *Commonwealth of Australia Gazette*
- 2) This Notice remains in force until otherwise revoked in writing and upon subsequent publication in the *Gazette*



This map shows the boundaries of the security controlled airport and airside area for the purpose of the Aviation Transport Security Act 2004 and the Aviation Transport Security Regulations 2005. This map should not be used for air navigation purposes. Further information can be obtained from the Department of Home Affairs, Cyber and Infrastructure Security Centre, 6 Chan St Belconnen ACT 2617, or phone 1300 791 581.

LEGEND

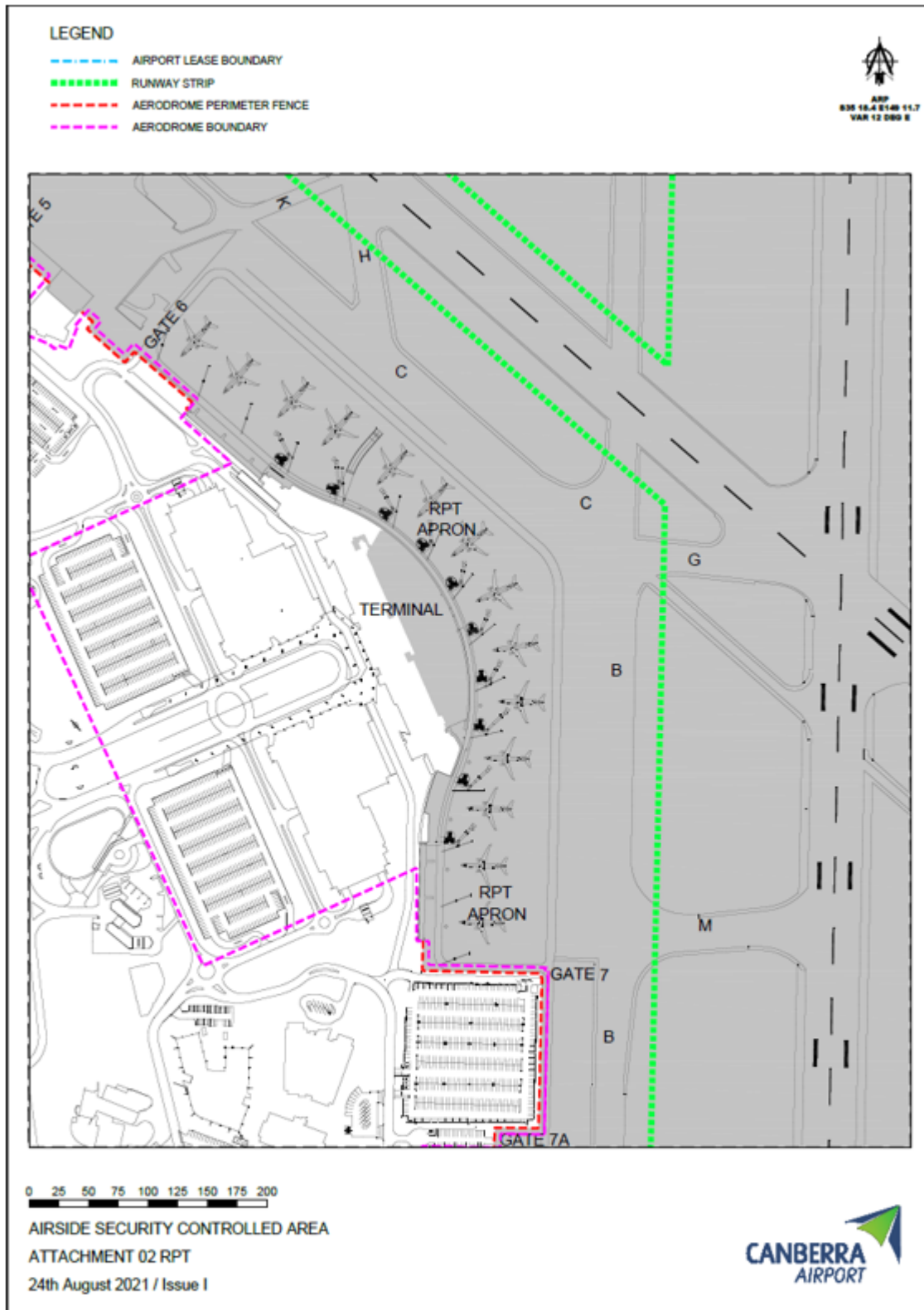
- AIRPORT LEASE BOUNDARY
- RUNWAY STRIP
- AERODROME PERIMETER FENCE
- AERODROME BOUNDARY



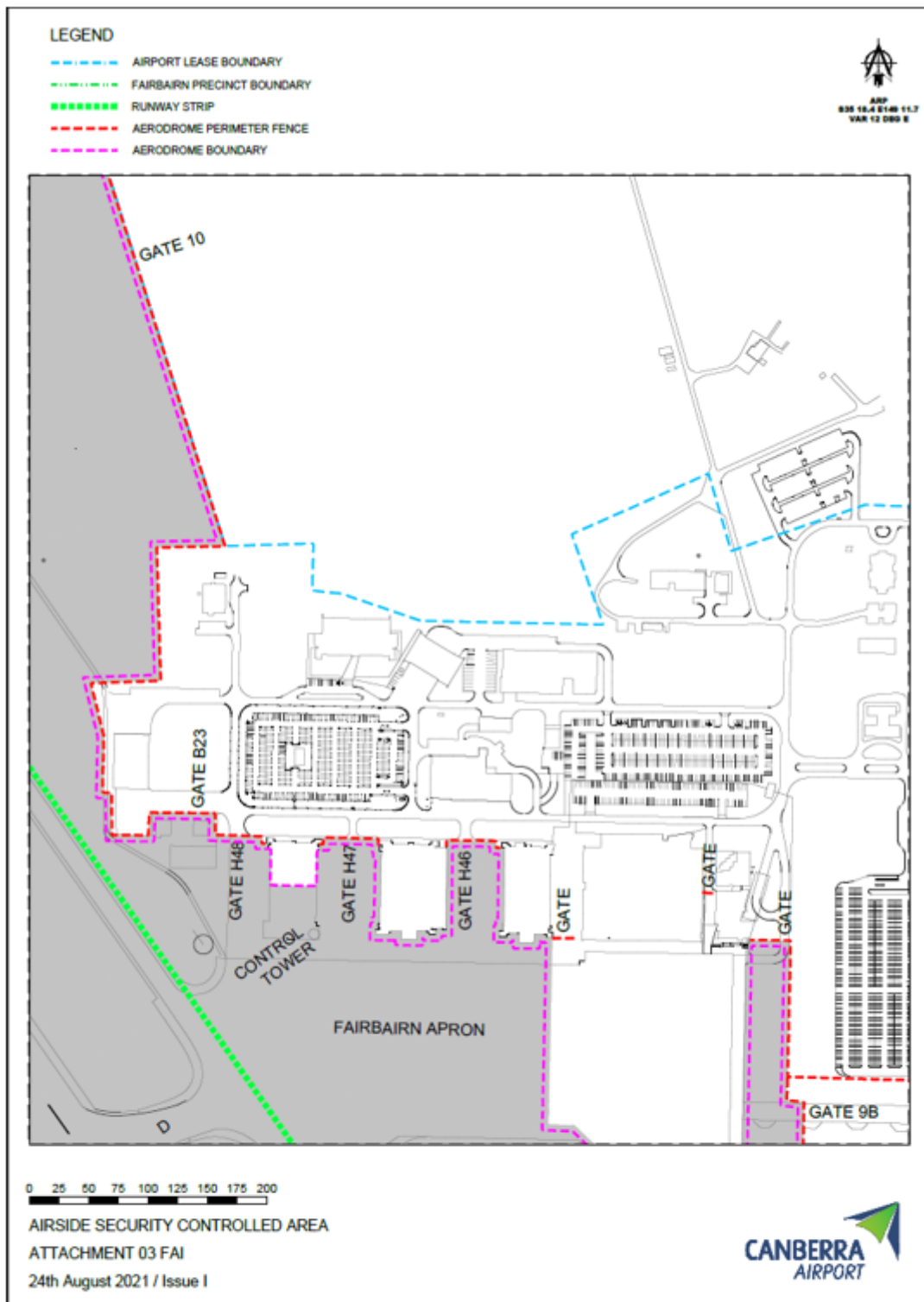
AIRSIDE SECURITY CONTROLLED AREA
 ATTACHMENT 01 GA
 31 January 2024 / Issue L



This map shows the boundaries of the security controlled airport and airside area for the purpose of the Aviation Transport Security Act 2004 and the Aviation Transport Security Regulations 2005. This map should not be used for air navigation purposes. Further information can be obtained from the Department of Home Affairs, Cyber and Infrastructure Security Centre, 6 Chan St Belconnen ACT 2617, or phone 1300 791 581.



This map shows the boundaries of the security controlled airport and airside area for the purpose of the Aviation Transport Security Act 2004 and the Aviation Transport Security Regulations 2005. This map should not be used for air navigation purposes. Further information can be obtained from the Department of Home Affairs, Cyber and Infrastructure Security Centre, 6 Chan St Belconnen ACT 2617, or phone 1300 791 581.



This map shows the boundaries of the security controlled airport and airside area for the purpose of the Aviation Transport Security Act 2004 and the Aviation Transport Security Regulations 2005. This map should not be used for air navigation purposes. Further information can be obtained from the Department of Home Affairs, Cyber and Infrastructure Security Centre, 6 Chan St Belconnen ACT 2617, or phone 1300 791 581.